



# Cambridgeshire Flood Risk Management Partnership

## Appendix A

---

### Data Register

Document Reference	Source of Data	Data Flag (See Section 5.1)	Data Quality Score (See Section 5.1.2)	Incoming Data Supplied	Data Coverage
INC001	Cambridgeshire County Council	Local Authority	2	Local Media Weather Reports / Headlines.	Countywide
INC002	Cambridgeshire County Council	Local Authority	1	Cambridge Water Cycle Study Report.	Cambridge and Milton
INC003	Cambridgeshire County Council	Local Authority	2	Cambridge Draft SFRA	Cambridge and Milton
INC004	Cambridgeshire County Council	Local Authority	2	Historical Flooding Data	Countywide
INC005	Cambridgeshire County Council	Local Authority	2	Bin Brook Information.	Cambridge and Milton
INC006	Cambridgeshire County Council	Local Authority	1	Extract from Anglian Water LAMPS database 2003.	Countywide
INC007	Environment Agency	EA Local Data	1	Locations of gauging stations and rain gauges.	Countywide
INC008	Cambridge City Council	Local Authority	1	EA Geostore – flood zones and defences, main rivers, historic flood maps, areas susceptible to SW flooding, detailed river network, railways, roads, designated sites, hazardous, substance locations.	Countywide
INC009	Cambridgeshire County Council	Local Authority	1	Greyscale 1:10,000 raster maps.	Countywide
INC010	Cambridgeshire County Council	Local Authority	1	Colour 1:10,000 and 1:50,000 raster maps.	Countywide
INC011	Cambridgeshire County Council	Local Authority	1	Various requested data – council boundaries, mapping, cultural sites etc.	Countywide
INC012	Natural England Website	Partner Organisation	1	Ancient Woodland, SSSIs, SACs, SPAs, Ramsars, NNRs.	Countywide
INC013	English Heritage	Partner Organisation	1	Listed Buildings, Scheduled Monuments.	Countywide
INC014	Environment Agency	EA Local Data	1	River Flow and level gauges and Rain gauge locations for EA North.	Countywide
INC015	Cambridgeshire County Council	Local Authority	1	Council and district administrative boundaries.	Countywide
INC016	Cambridgeshire County Council	Local Authority	2	Bridge, road centre line and gully information.	Countywide
INC017	Cambridgeshire County Council	Local Authority	2	LiDAR Data.	Cambridge and Milton
INC018	Anglian Water Services	Partner Organisation	2	AWS DG5 Properties.	Countywide

Document Reference	Source of Data	Data Flag (See Section 5.1)	Data Quality Score (See Section 5.1.2)	Incoming Data Supplied	Data Coverage
INC019	Anglian Water Services	Partner Organisation	3	Wastewater network GIS data – sewers, overflows, PSs, STW.	Countywide
INC020	Cambridgeshire County Council	Local Authority	2	EA Flooding Receptor database.	Countywide
INC021	Environment Agency	EA Local Data	2	EA SW Flooding Register.	Countywide
INC022	Cambridgeshire County Council	Local Authority	2	South Cambs Award Drains.	Countywide
INC023	Cambridgeshire County Council	Local Authority	1	Conservation areas for whole of county area.	Countywide
INC024	Cambridge City Council	Local Authority	1	Historical Mapping from 1885.	Cambridge and Milton
INC025	Ely Drainage Board	Partner Organisation	1	Assets, PS, Reservoirs', Drains.	Countywide
INC026	Cambridgeshire County Council	Local Authority	4	Culverts on public rights of way, customer reports of flooding on highways.	Countywide
INC027	East Cambridgeshire District Council	Local Authority	2	Areas benefitting from flood defences, flood zone maps, ASTSWF maps.	Countywide
INC028	Fenland District Council	Local Authority	1	ATSSWF Maps.	Countywide
INC029	Scott Wilson	External Data Provider	2	Modelled Flood Outlines for the River Cam.	Cambridge and Milton
INC030	Scott Wilson	External Data Provider	1	East Cambs and Fenland WCS and SFRAs.	Countywide
INC031	Cambridgeshire County Council	Local Authority	1	CFRMP Stakeholder Engagement Strategy.	Countywide
INC032	Cambridge City Council	Local Authority	2	Historical Flooding Incidents and outlines.	Cambridge and Milton
INC033	Cambridgeshire County Council	Local Authority	1	EA Historic flood maps from geostore.	Countywide
INC034	Cambridgeshire County Council	Local Authority	2	Flood zone, defences from geostore.	Countywide
INC035	Cambridgeshire County Council	Local Authority	2	Main EA Rivers.	Countywide
INC036	Cambridgeshire County Council	Local Authority	1	Historic Landfill Data.	Countywide
INC037	Cambridgeshire County Council	Local Authority	1	Detailed River Network for whole of county.	Countywide

Document Reference	Source of Data	Data Flag (See Section 5.1)	Data Quality Score (See Section 5.1.2)	Incoming Data Supplied	Data Coverage
INC038	Cambridgeshire County Council	Local Authority	1	AStSWF for whole county.	Countywide
INC039	Cambridgeshire County Council	Local Authority	2	Flood receptors from EA geostore (ippc, waster, licence, roads, railways, listed buildings, and RAS).	Countywide
INC040	East Cambridgeshire District Council	Local Authority	2	Article 4, conservations areas, streets, railways, strategic flood maps, listed buildings.	Countywide
INC041	CPBRC	Partner Organisation	1	County and City Wildlife Sites.	Countywide
INC042	Huntingdonshire District Council	Local Authority	1	Outline Water Cycle Study final report, SFRA level 1 report and appendix D.	Countywide
INC043	EERA website	External Data Provider	1	East of England regional flood risk appraisal.	Countywide
INC044	Cambridgeshire County Council	Local Authority	1	Info from CCC Archaeological Dept.	Countywide
INC045	Cambridgeshire County Council	Local Authority	2	Additional LiDAR for areas not covered with original data (N.B later found didn't provide any extra coverage).	Cambridge and Milton
INC046	Cambridgeshire County Council	Local Authority	2	Additional LiDAR for areas not covered with original data.	Cambridge and Milton
INC047	Cambridgeshire County Council	Local Authority	2	Rainfall data from Cambridge Uni – 1995 onwards.	Cambridge and Milton
INC048	Environment Agency	EA Local Data	2	EA shape files, catchments boundaries and flood event outlines for a range of historic flood events.	Countywide
INC049	Bedford Group of drainage boards	Partner Organisation	1	IDB historic floods and IDB flood records.	Countywide
INC050	Bluesky	External Data Provider	2	Additional LiDAR data to fill holes in existing DEM in Cambridge.	Cambridge and Milton
INC051	Environment Agency	EA Local Data	1	Great Ouse CFMP document provided by EA.	Countywide
INC052	Bedford Group of drainage boards	Partner Organisation	1	Alconbury and beds IDB Boundaries and drain network.	Countywide
INC053	Environment Agency	EA Local Data	1	EA modelled flooding outlines and groups.	Countywide

Document Reference	Source of Data	Data Flag (See Section 5.1)	Data Quality Score (See Section 5.1.2)	Incoming Data Supplied	Data Coverage
INC054	Environment Agency	EA Local Data	1	EA Model reports.	Countywide
INC055	Middle Level Commissioners and Associated IDBs	Partner Organisation	2	Middle Level historic flooding.	Countywide
INC056	Fenland District Council	Local Authority	2	Fenland Listed building and articles 4s.	Countywide
INC057	Cambridge City Council	Local Authority	1	Cambridge City Emergency planning documentation.	Cambridge and Milton
INC058	Environment Agency	EA Local Data	1	EA rain/ level/ flow gauge historical data.	Countywide
INC059	Anglian Water Services	Partner Organisation	1	Cambridge DAP Report.	Cambridge and Milton
INC060	Huntingdonshire District Council	Local Authority	1	SFRA Flood Outlines.	Countywide
INC061	Fenland District Council	Local Authority	2	Reported Flood locations, weather charts.	Countywide
INC062	Cambridge City Council	Local Authority	1	GIS database for Cambridge SFRA.	Cambridge and Milton
INC063	Wordsmyth Communications	External Data Provider	2	Responses to flooding memories forum.	Countywide
INC064	Wordsmyth Communications	External Data Provider	1	Summary of data held by CFRMP members.	Countywide
INC065	South Cambridgeshire District Council	Local Authority	2	Minutes of SCDC flood forum meeting.	Countywide
INC066	Anglian Water Services	Partner Organisation	1	Updated node table and storm event simulation results.	Countywide
INC067	Bluesky	External Data Provider	1	Additional 1m LiDAR For Cambridge Milton.	Cambridge and Milton
INC068	Wordsmyth Communications	External Data Provider	1	Finalised Flooding Memories response.	Countywide
INC069	Cambridge City Council	Local Authority	1	Topographic survey information and watercourse benchmark points.	Cambridge and Milton
INC070	Anglian Water Services	Partner Organisation	1	Asset information – PS, overflows , outfalls, tanks, STWs.	Countywide
INC071	Cambridge City Council	Local Authority	1	Updated geostore info.	Cambridge and Milton
INC072	Cambridge City Council	Local Authority	1	Infiltration Assessment	Cambridge and Milton

Document Reference	Source of Data	Data Flag (See Section 5.1)	Data Quality Score (See Section 5.1.2)	Incoming Data Supplied	Data Coverage
INC073	Huntingdonshire District Council	Local Authority	1	Flood risk assessment, Huntingdon Road/ Hilton road, Cambridge.	Countywide
INC074	AECOM	External Data Provider	1	Groundwater assessment report for clay farm development.	Cambridge and Milton
INC075	Middle Level Commissioners and Associated IDBs	Partner Organisation	2	Middle level Historical Flooding Data.	Countywide
INC076	District Councils websites	Local Authority	1	2010 Annual demographic and socio-economic information reports.	Countywide
INC077	Fenland District Council	Local Authority	1	Wisbech SFRA Report.	Countywide
INC078	Cambridgeshire County Council	Local Authority	2	CCC NRD Property Points.	Countywide
INC079	British Hydrological Society	External Data Provider	1	Chronology of British Hydrological Events.	Countywide
INC080	Alconbury and Ellington IDB	Partner Organisation	2	Alconbury and Ellington Flooding.	Countywide
INC081	Environment Agency	EA National Dataset	1	2 <sup>nd</sup> Generation Surface Water Maps.	Countywide
INC082	British Geological Society	External Data Provider	1	Groundwater Susceptibility Mapping.	Countywide
INC083	Defra	External Data Provider	1	Defra Agricultural Land Classification Guidelines.	Countywide
INC084	Cambridgeshire County Council	Local Authority	1	Cambridgeshire County Traffic Reports.	Countywide
INC085	Anglian Water Services	Partner Organisation	2	100 Year Model Results.	Countywide
INC086	Anglian Water Services	Partner Organisation	1	Wastewater Infrastructure locations.	Countywide
INC087	Cambridgeshire County Council	Local Authority	2	Designated Rest Centres, Emergency service locations and care home locations.	Countywide
INC088	Fenland District Council	Local Authority	1	Fenland Awarded Watercourse Locations.	Countywide
INC089	Cambridge City Council	Local Authority	2	Photographs and map of Cherry Hinton Brook.	Cambridge and Milton
INC090	Cambridgeshire Fire Service	External Data Provider	2	Details of call outs for flooding incidents.	Countywide



# Cambridgeshire Flood Risk Management Partnership

## Appendix B

---

### Flood Incident Register

Incident ID	Easting	Northing	Settlement	Street Name	Incident Date	Duration	Data Source	Data Owner	Flood Source	Confidence in Flood Source
HFI1	523000	278204	Abbots Ripton	Station Road	01/02/2001 - 05/02/2001	4 days	Weather Charts	Cambridgeshire County Council	Fluvial - ordinary watercourse	Low - Source assumed
HFI2	522530	278360	Abbots Ripton	Station Road	26/02/2010		Customer Complaints	Cambridgeshire County Council	Fluvial - ordinary watercourse	Low - Source assumed
HFI3	522654	256562	Abbotsley	High Green	20/02/2009		Customer Complaints	Cambridgeshire County Council	Highway drain	Low - Source assumed
HFI4	530490	244650	Abington Pigotts	Church Lane	30/04/2008		Customer Complaints	Cambridgeshire County Council	Unknown	Low - Source assumed
HFI5	530608	244566	Abington Pigotts	Church Lane	26/08/2010		Customer Complaints	Cambridgeshire County Council	Highway drain	Low - Source assumed
HFI6	530708	244455	Abington Pigotts	High Street	26/08/2010		Customer Complaints	Cambridgeshire County Council	Unknown	Low - Source assumed
HFI7	530708	244455	Abington Pigotts	High Street	02/01/2009		Customer Complaints	Cambridgeshire County Council	Pluvial runoff	Low - Source assumed
HFI8	519189	273395	Alconbury		Easter 1998		Historical Flood Mapping	Environment Agency	Fluvial - ordinary watercourse	High - Compelling evidence
HFI9	519183	273000	Alconbury		Easter 1998		Historical Flood Mapping	Environment Agency	Fluvial - main river	High - Compelling evidence
HFI10	518308	276314	Alconbury		July 1968		Historical Flood Mapping	Environment Agency	Fluvial - Main River	High - Compelling evidence
HFI11	518308	276314	Alconbury		July 1968		Historical Flood Mapping	Environment Agency	Fluvial - Main River	High - Compelling evidence
HFI12	519045	274215	Alconbury		July 1968		Historical Flood Mapping	Environment Agency	Fluvial - ordinary watercourse	High - Compelling evidence
HFI13	518061	276572	Alconbury		July 1968		Historical Flood Mapping	Environment Agency	Fluvial - Main River	High - Compelling evidence
HFI14	518061	276572	Alconbury		July 1968		Historical Flood Mapping	Environment Agency	Fluvial - Main River	High - Compelling evidence
HFI15	518323	276282	Alconbury		March 1947		Historical Flood Mapping	Environment Agency	Fluvial - Main River	High - Compelling evidence
HFI16	518385	275897	Alconbury		March 1947		Historical Flood Mapping	Environment Agency	Fluvial - Main River	High - Compelling evidence
HFI17	518938	276485	Alconbury		10-15 years ago	2-5 days	Flood Memories Project	Cambridgeshire County Council	Fluvial - ordinary watercourse	Low - Source assumed
HFI18	518856	274320	Alconbury		Easter 1998		Historical Flood Mapping	Environment Agency	Fluvial - ordinary watercourse	High - Compelling evidence
HFI19	519748	274614	Alconbury		Easter 1998		Historical Flood Mapping	Environment Agency	Fluvial - Main River	High - Compelling evidence
HFI20	518291	276043	Alconbury	Alconbury Brook	Easter 1998		Historical Flood Mapping	Environment Agency	Fluvial - Main River	High - Compelling evidence
HFI21	518754	275606	Alconbury	Alconbury Ford			Historical Flooding	Alconbury and Ellington IDB	Fluvial - main river	Medium - Some evidence
HFI22	519700	276500	Alconbury	B1043	06/09/2006		Customer Complaints	Cambridgeshire County Council	Unknown	Low - Source assumed
HFI23	518638	275819	Alconbury	High Street			DG5 Property	Anglian Water	Sewer	High - Compelling evidence
HFI24	518760	275610	Alconbury	High Street	03/04/2008		Customer Complaints	Cambridgeshire County Council	Unknown	Low - Source assumed
HFI25	518578	275933	Alconbury	High Street			Historical Flooding	Alconbury and Ellington IDB	Fluvial - main river	Medium - Some evidence
HFI26	519019	276058	Alconbury	Rusts Lane	26/08/2010		Customer Complaints	Cambridgeshire County Council	Sewer	Low - Source assumed
HFI27	518774	276280	Alconbury	School Lane			DG5 Property	Anglian Water	Sewer	High - Compelling evidence
HFI28	518774	276280	Alconbury	School Lane			DG5 Property	Anglian Water	Sewer	High - Compelling evidence
HFI29	518640	275560	Alconbury	The Leys	09/10/2007		Customer Complaints	Cambridgeshire County Council	Unknown	Low - Source assumed
HFI30	519045	274215	Alconbury Research		July 1968		Historical Flood Mapping	Environment Agency	Fluvial - ordinary watercourse	High - Compelling evidence
HFI31	518856	274320	Alconbury Research		Easter 1998		Historical Flood Mapping	Environment Agency	Fluvial - ordinary watercourse	High - Compelling evidence
HFI32	518755	274471	Alconbury Research				Flood Records	Alconbury and Ellington IDB	Unknown	Low - Source assumed
HFI33	517702	276903	Alconbury Weston		Easter 1998		Historical Flood Mapping	Environment Agency	Fluvial - Main River	High - Compelling evidence
HFI34	517532	276641	Alconbury Weston		1-3 years ago	2-5 days	Flood Memories Project	Cambridgeshire County Council	Fluvial - main river	Low - Source assumed
HFI35	516877	276625	Alconbury Weston		4-10 years ago	2-5 days	Flood Memories Project	Cambridgeshire County Council	Fluvial - main river	Low - Source assumed
HFI36	518090	277311	Alconbury Weston		09/04/1998		Weather Charts	Cambridgeshire County Council	Fluvial - main river	Low - Source assumed
HFI37	516870	277451	Alconbury Weston		Easter 1998		Historical Flood Mapping	Environment Agency	Fluvial - Main River	High - Compelling evidence
HFI38	517902	276837	Alconbury Weston				Historical Flooding	Alconbury and Ellington IDB	Fluvial - main river	Medium - Some evidence
HFI39	517809	276930	Alconbury Weston				Historical Flooding	Alconbury and Ellington IDB	Fluvial - main river	Medium - Some evidence
HFI40	517580	277090	Alconbury Weston	Hamerton Road	02/06/2008		Customer Complaints	Cambridgeshire County Council	Unknown	Low - Source assumed
HFI41	517760	276930	Alconbury Weston	High Street	25/10/2006		Customer Complaints	Cambridgeshire County Council	Unknown	Low - Source assumed
HFI42	518060	277240	Alconbury Weston	Vinegar Hill	07/08/2006		Customer Complaints	Cambridgeshire County Council	Pluvial runoff	Low - Source assumed
HFI43	544630	273560	Aldreth	High Street	30/03/2010		Customer Complaints	Cambridgeshire County Council	Unknown	Low - Source assumed
HFI44	544699	273290	Aldreth	The Borough	16/08/2007		Customer Complaints	Cambridgeshire County Council	Unknown	Low - Source assumed
HFI45	543903	260391	Arbury		More than 15 years ago		Flood Memories Project	Cambridgeshire County Council	Unknown	Low - Source assumed
HFI46	545557	260606	Arbury		More than 15 years ago		Flood Memories Project	Cambridgeshire County Council	Unknown	Low - Source assumed
HFI47	545152	261106	Arbury		More than 15 years ago		Flood Memories Project	Cambridgeshire County Council	Unknown	Low - Source assumed
HFI48	545534	261162	Arbury		More than 15 years ago		Flood Memories Project	Cambridgeshire County Council	Unknown	Low - Source assumed
HFI49	543960	260337	Arbury		More than 15 years ago		Flood Memories Project	Cambridgeshire County Council	Unknown	Low - Source assumed
HFI50	543804	260766	Arbury			Longer than 10 days	Flood Memories Project	Cambridgeshire County Council	Unknown	Low - Source assumed
HFI51	544090	261031	Arbury		4-10 years ago		Flood Memories Project	Cambridgeshire County Council	Fluvial - ordinary watercourse	Low - Source assumed
HFI52	544183	260833	Arbury		More than 15 years ago		Flood Memories Project	Cambridgeshire County Council	Unknown	Low - Source assumed
HFI53	545400	260600	Arbury	Arbury Road	15/07/1982		Flood Records	Cambridge City Council	Sewer	Low - Source assumed
HFI54	545400	260600	Arbury	Arbury Road	15/07/1982		Flood Records	Cambridgeshire County Council	Sewer	Low - Source assumed
HFI55	544424	260535	Arbury	Borrowdale Close	26/11/2007		Customer Complaints	Cambridgeshire County Council	Sewer	Low - Source assumed
HFI56	544200	260900	Arbury	Brownlow Road			Flood Records	Cambridge City Council	Fluvial - ordinary watercourse	Low - Source assumed
HFI57	544200	260900	Arbury	Brownlow Road			Flood Records	Cambridgeshire County Council	Fluvial - ordinary watercourse	Medium - Some evidence
HFI58	545040	261560	Arbury	Kings Hedges Road	09/09/2005		Flood Records	Cambridgeshire County Council	Unknown	Low - Source assumed
HFI59	545467	261732	Arbury	Northfield Avenue / Kings Hedges Road	25/08/2010		Customer Complaints	Cambridgeshire County Council	Highway drain	Low - Source assumed
HFI60	544542	260788	Arbury	Roseford Road	24/10/2008		Customer Complaints	Cambridgeshire County Council	Pluvial runoff	Low - Source assumed
HFI61	544542	260788	Arbury	Roseford Road	25/08/2010		Customer Complaints	Cambridgeshire County Council	Pluvial runoff	Low - Source assumed
HFI62	545300	261100	Arbury	Roxburgh Road	15/07/1982		Flood Records	Cambridge City Council	Sewer	Low - Source assumed
HFI63	545300	261100	Arbury	Roxburgh Road	15/07/1982		Flood Records	Cambridgeshire County Council	Sewer	Low - Source assumed
HFI64	544000	260200	Arbury	Windsor Road	15/07/1982		Flood Records	Cambridge City Council	Sewer	Low - Source assumed
HFI65	544000	260200	Arbury	Windsor Road	15/07/1982		Flood Records	Cambridgeshire County Council	Sewer	Low - Source assumed
HFI66	543957	260303	Arbury	Windsor Road / Oxford Road	More than 15 years ago	5-10 days	Flood Memories Project	Cambridgeshire County Council	Sewer	Low - Source assumed
HFI67	569775	261365	Ashley	High Street	15/08/2006		Customer Complaints	Cambridgeshire County Council	Unknown	Low - Source assumed
HFI68	551555	249653	Babraham				Historical Flood Maps	Cambridgeshire County Council	Fluvial - main river	Medium - Some evidence
HFI69	551176	250128	Babraham		October 2001		Historical Flood Mapping	Environment Agency	Fluvial - Main River	High - Compelling evidence
HFI70	551336	249723	Babraham		October 2001		Historical Flood Mapping	Environment Agency	Fluvial - Main River	High - Compelling evidence
HFI71	550953	250284	Babraham		October 2001		Historical Flood Mapping	Environment Agency	Fluvial - Main River	High - Compelling evidence

Incident ID	Easting	Northing	Settlement	Street Name	Incident Date	Duration	Data Source	Data Owner	Flood Source	Confidence in Flood Source
HFI72	551143	250109	Babraham				Historical Flood Records	Cambridge City Council	Fluvial - main river	Medium - Some evidence
HFI73	551241	251031	Babraham	Cambridge Road	25/03/2010		Customer Complaints	Cambridgeshire County Council	Pluvial runoff	Low - Source assumed
HFI74	550070	252350	Babraham	Cambridge Road Northbound Old Alignment	19/06/2007		Customer Complaints	Cambridgeshire County Council	Unknown	Low - Source assumed
HFI75	551135	250213	Babraham	High Street			2001 Flooding Survey for SFRA	Cambridge City Council & South Cambridgeshire District Council	Fluvial - main river	Low - Source assumed
HFI76	551354	250542	Babraham	High Street			2001 Flooding Survey for SFRA	Cambridge City Council & South Cambridgeshire District Council	Unknown	Low - Source assumed
HFI77	551612	250658	Babraham	High Street	09/08/2006		Customer Complaints	Cambridgeshire County Council	Unknown	Low - Source assumed
HFI78	558470	250819	Balsham	High Street			2001 Flooding Survey for SFRA	Cambridge City Council & South Cambridgeshire District Council	Unknown	Low - Source assumed
HFI79	558350	250980	Balsham	The Rookery	26/05/2006		Customer Complaints	Cambridgeshire County Council	Highway drain	Low - Source assumed
HFI80	558416	250913	Balsham	The Rookery	30/09/2010		Customer Complaints	Cambridgeshire County Council	Unknown	Low - Source assumed
HFI81	559240	250330	Balsham	West Wickham Road	03/08/2009		Customer Complaints	Cambridgeshire County Council	Unknown	Low - Source assumed
HFI82	559080	250620	Balsham	West Wickham Road	17/01/2008		Customer Complaints	Cambridgeshire County Council	Highway drain	Low - Source assumed
HFI83	558500	250330	Balsham	Woodhall Lane	10/08/2006		Customer Complaints	Cambridgeshire County Council	Pluvial runoff	Low - Source assumed
HFI84	538302	263581	Bar Hill			1-2 days	Flood Memories Project	Cambridgeshire County Council	Fluvial - ordinary watercourse	Low - Source assumed
HFI85	538400	263220	Bar Hill	Hillcrest	22/11/2007		Customer Complaints	Cambridgeshire County Council	Highway drain	Low - Source assumed
HFI86	537519	263539	Bar Hill	Saxon Way / Oaklands Avenue	12/06/2006		Customer Complaints	Cambridgeshire County Council	Unknown	Low - Source assumed
HFI87	537720	263240	Bar Hill	The Spinney	14/09/2005		Customer Complaints	Cambridgeshire County Council	Unknown	Low - Source assumed
HFI88	538480	263010	Bar Hill	Thruffle Way	22/04/2008		Customer Complaints	Cambridgeshire County Council	Unknown	Low - Source assumed
HFI89	538720	249123	Barrington		October 2001		Historical Flood Mapping	Environment Agency	Fluvial - Main River	High - Compelling evidence
HFI90	539800	249867	Barrington	Challis Green	08/12/2008		Customer Complaints	Cambridgeshire County Council	Unknown	Low - Source assumed
HFI91	539441	249713	Barrington	High Street			2001 Flooding Survey for SFRA	Cambridge City Council & South Cambridgeshire District Council	Unknown	Low - Source assumed
HFI92	539317	249586	Barrington	High Street			2001 Flooding Survey for SFRA	Cambridge City Council & South Cambridgeshire District Council	Fluvial - main river	Low - Source assumed
HFI93	538840	249450	Barrington	Shepreth Road	13/04/2006		Customer Complaints	Cambridgeshire County Council	Unknown	Low - Source assumed
HFI94	558390	245140	Bartlow	Hadstock Road	26/01/2009		Customer Complaints	Cambridgeshire County Council	Unknown	Low - Source assumed
HFI95	558391	245097	Bartlow	Hudstock Rd			2001 Flooding Survey for SFRA	Cambridge City Council & South Cambridgeshire District Council	Fluvial - ordinary watercourse	Low - Source assumed
HFI96	539722	254555	Barton		September 1968		Historical Flood Mapping	Environment Agency	Fluvial - Main River	High - Compelling evidence
HFI97	541380	255760	Barton	Cambridge Road (A603)	18/11/2006		Customer Complaints	Cambridgeshire County Council	Highway drain	Low - Source assumed
HFI98	540900	255880	Barton	New Road	17/08/2006		Customer Complaints	Cambridgeshire County Council	Unknown	Low - Source assumed
HFI99	540520	255056	Barton	Wimpole Road	01/02/2001		Weather Charts	Cambridgeshire County Council	Sewer	Low - Source assumed
HFI100	534970	242840	Bassingbourn Cum Kneesworth	Ermine Street	23/10/2007		Customer Complaints	Cambridgeshire County Council	Unknown	Low - Source assumed
HFI101	533150	243910	Bassingbourn Cum Kneesworth	High Street	19/04/2007		Customer Complaints	Cambridgeshire County Council	Unknown	Low - Source assumed
HFI102	533390	243990	Bassingbourn Cum Kneesworth	High Street	27/07/2006		Customer Complaints	Cambridgeshire County Council	Unknown	Low - Source assumed
HFI103	533390	243990	Bassingbourn Cum Kneesworth	High Street	28/09/2006		Customer Complaints	Cambridgeshire County Council	Highway drain	Low - Source assumed
HFI104	532790	244250	Bassingbourn Cum Kneesworth	Mill Lane	20/04/2007		Customer Complaints	Cambridgeshire County Council	Fluvial - ordinary watercourse	Low - Source assumed
HFI105	533100	244370	Bassingbourn Cum Kneesworth	Park View	22/02/2006		Customer Complaints	Cambridgeshire County Council	Unknown	Low - Source assumed
HFI106	533200	243750	Bassingbourn Cum Kneesworth	South End	07/08/2008		Customer Complaints	Cambridgeshire County Council	Unknown	Low - Source assumed
HFI107	533140	243880	Bassingbourn Cum Kneesworth	South End	07/08/2008		Customer Complaints	Cambridgeshire County Council	Highway drain	Low - Source assumed
HFI108	534060	244260	Bassingbourn Cum Kneesworth	The Causeway	22/11/2007		Customer Complaints	Cambridgeshire County Council	Unknown	Low - Source assumed
HFI109	534060	244260	Bassingbourn Cum Kneesworth	The Causeway	27/07/2006		Customer Complaints	Cambridgeshire County Council	Unknown	Low - Source assumed
HFI110	534060	244260	Bassingbourn Cum Kneesworth	The Causeway	12/08/2008		Customer Complaints	Cambridgeshire County Council	Highway drain	Low - Source assumed
HFI111	534490	244450	Bassingbourn Cum Kneesworth	The Causeway	08/08/2008		Customer Complaints	Cambridgeshire County Council	Unknown	Low - Source assumed
HFI112	534060	244260	Bassingbourn Cum Kneesworth	The Causeway	20/01/2006		Customer Complaints	Cambridgeshire County Council	Unknown	Low - Source assumed
HFI113	534168	290178	Benwick	Cambridge Row			DG5 Property	Anglian Water	Sewer	High - Compelling evidence
HFI114	534199	290174	Benwick	Cambridge Row	11/01/2008		Customer Complaints	Cambridgeshire County Council	Unknown	Low - Source assumed
HFI115	534680	290770	Benwick	Doddington Road (B1093)	12/02/2010		Customer Complaints	Cambridgeshire County Council	Pluvial runoff	Low - Source assumed
HFI116	534150	290520	Benwick	Doddington Road (B1093)	23/11/2006		Customer Complaints	Cambridgeshire County Council	Pluvial runoff	Low - Source assumed
HFI117	534210	290280	Benwick	High Street	12/03/2009		Customer Complaints	Cambridgeshire County Council	Highway drain	Low - Source assumed
HFI118	534320	290370	Benwick	Lilyholt Road	02/11/2005		Customer Complaints	Cambridgeshire County Council	Pluvial runoff	Low - Source assumed
HFI119	534320	290370	Benwick	Lilyholt Road	02/11/2005		Customer Complaints	Cambridgeshire County Council	Unknown	Low - Source assumed
HFI120	534320	290370	Benwick	Lilyholt Road	15/01/2008		Customer Complaints	Cambridgeshire County Council	Pluvial runoff	Low - Source assumed
HFI121	534320	290370	Benwick	Lilyholt Road	09/11/2005		Customer Complaints	Cambridgeshire County Council	Unknown	Low - Source assumed
HFI122	534180	289970	Benwick	Ramsey Road	22/02/2007		Customer Complaints	Cambridgeshire County Council	Unknown	Low - Source assumed
HFI123	559410	291820	Black Horse Drove	Festival Way	15/02/2006		Customer Complaints	Cambridgeshire County Council	Unknown	Low - Source assumed
HFI124	537205	273774	Bluntisham		March 1947		Historical Flood Mapping	Environment Agency	Fluvial - Main River	High - Compelling evidence
HFI125	536985	273389	Bluntisham		March 1947		Historical Flood Mapping	Environment Agency	Fluvial - Main River	High - Compelling evidence
HFI126	537347	273915	Bluntisham		Easter 1998		Historical Flood Mapping	Environment Agency	Fluvial - Main River	High - Compelling evidence
HFI127	535820	275070	Bluntisham	Bluntisham Heath Road	19/02/2009		Customer Complaints	Cambridgeshire County Council	Pluvial runoff	Low - Source assumed
HFI128	536790	274670	Bluntisham	High Street	11/05/2006		Customer Complaints	Cambridgeshire County Council	Unknown	Low - Source assumed
HFI129	536734	274402	Bluntisham	Station Road	23/01/2009		Customer Complaints	Cambridgeshire County Council	Pluvial runoff	Low - Source assumed
HFI130	536734	274402	Bluntisham	Station Road	05/11/2009		Customer Complaints	Cambridgeshire County Council	Unknown	Low - Source assumed
HFI131	536734	274402	Bluntisham	Station Road	29/09/2006		Customer Complaints	Cambridgeshire County Council	Unknown	Low - Source assumed
HFI132	554121	260506	Bottisham	Bell Road	13/02/2006		Customer Complaints	Cambridgeshire County Council	Unknown	Low - Source assumed
HFI133	554121	260506	Bottisham	Bell Road	26/06/2009		Customer Complaints	Cambridgeshire County Council	Unknown	Low - Source assumed
HFI134	554640	260360	Bottisham	High Street	06/03/2006		Customer Complaints	Cambridgeshire County Council	Unknown	Low - Source assumed
HFI135	554130	260980	Bottisham	Lode Road	17/07/2009		Customer Complaints	Cambridgeshire County Council	Unknown	Low - Source assumed
HFI136	554270	260820	Bottisham	Lode Road/Bradfords Close	14/11/2008		Customer Complaints	Cambridgeshire County Council	Unknown	Low - Source assumed
HFI137	554520	260130	Bottisham	Newmarket Road	18/02/2009		Customer Complaints	Cambridgeshire County Council	Unknown	Low - Source assumed
HFI138	554470	260840	Bottisham	Tunbridge Close	10/03/2006		Customer Complaints	Cambridgeshire County Council	Unknown	Low - Source assumed
HFI139	531695	257238	Bourn				Historical Flood Maps	Cambridgeshire County Council	Fluvial - ordinary watercourse	Medium - Some evidence
HFI140	531727	257222	Bourn		May 1978		Historical Flood Mapping	Environment Agency	Fluvial - ordinary watercourse	High - Compelling evidence
HFI141	532478	256693	Bourn		May 1978		Historical Flood Mapping	Environment Agency	Fluvial - ordinary watercourse	High - Compelling evidence
HFI142	532475	256756	Bourn		October 2001		Historical Flood Mapping	Environment Agency	Fluvial - ordinary watercourse	High - Compelling evidence

Incident ID	Easting	Northing	Settlement	Street Name	Incident Date	Duration	Data Source	Data Owner	Flood Source	Confidence in Flood Source
HFI143	531670	257250	Bourn		03/02/2001		Weather Charts	Cambridgeshire County Council	Fluvial - ordinary watercourse	Low - Source assumed
HFI144	536676	255098	Bourn		September 1968		Historical Flood Mapping	Environment Agency	Fluvial - Main River	High - Compelling evidence
HFI145	538035	254707	Bourn		September 1968		Historical Flood Mapping	Environment Agency	Fluvial - Main River	High - Compelling evidence
HFI146	532475	256756	Bourn				Historical Flood Maps	Cambridgeshire County Council	Fluvial - ordinary watercourse	Medium - Some evidence
HFI147	532420	256642	Bourn	Alms Hill			2001 Flooding Survey for SFRA	Cambridge City Council & South Cambridgeshire District Council	Fluvial - ordinary watercourse	Low - Source assumed
HFI148	532446	256690	Bourn	Alms Hill			2001 Flooding Survey for SFRA	Cambridge City Council & South Cambridgeshire District Council	Fluvial - ordinary watercourse	Low - Source assumed
HFI149	532505	256674	Bourn	Alms Hill			2001 Flooding Survey for SFRA	Cambridge City Council & South Cambridgeshire District Council	Fluvial - ordinary watercourse	Low - Source assumed
HFI150	532518	256748	Bourn	Alms Hill			2001 Flooding Survey for SFRA	Cambridge City Council & South Cambridgeshire District Council	Fluvial - ordinary watercourse	Low - Source assumed
HFI151	532462	256710	Bourn	Alms Hill			2001 Flooding Survey for SFRA	Cambridge City Council & South Cambridgeshire District Council	Fluvial - ordinary watercourse	Low - Source assumed
HFI152	532541	256773	Bourn	Alms Hill			2001 Flooding Survey for SFRA	Cambridge City Council & South Cambridgeshire District Council	Fluvial - ordinary watercourse	Low - Source assumed
HFI153	532468	256760	Bourn	Alms Hill			2001 Flooding Survey for SFRA	Cambridge City Council & South Cambridgeshire District Council	Fluvial - ordinary watercourse	Low - Source assumed
HFI154	532541	256773	Bourn	Alms Hill			2001 Flooding Survey for SFRA	Cambridge City Council & South Cambridgeshire District Council	Fluvial - ordinary watercourse	Low - Source assumed
HFI155	532484	256801	Bourn	Alms Hill			2001 Flooding Survey for SFRA	Cambridge City Council & South Cambridgeshire District Council	Fluvial - ordinary watercourse	Low - Source assumed
HFI156	532480	256802	Bourn	Alms Hill			2001 Flooding Survey for SFRA	Cambridge City Council & South Cambridgeshire District Council	Fluvial - ordinary watercourse	Low - Source assumed
HFI157	532475	256801	Bourn	Alms Hill			2001 Flooding Survey for SFRA	Cambridge City Council & South Cambridgeshire District Council	Fluvial - ordinary watercourse	Low - Source assumed
HFI158	532470	256801	Bourn	Alms Hill			2001 Flooding Survey for SFRA	Cambridge City Council & South Cambridgeshire District Council	Fluvial - ordinary watercourse	Low - Source assumed
HFI159	532489	256830	Bourn	Alms Hill			2001 Flooding Survey for SFRA	Cambridge City Council & South Cambridgeshire District Council	Fluvial - ordinary watercourse	Low - Source assumed
HFI160	532468	256760	Bourn	Alms Hill			2001 Flooding Survey for SFRA	Cambridge City Council & South Cambridgeshire District Council	Fluvial - ordinary watercourse	Low - Source assumed
HFI161	531970	257070	Bourn	Caxton End	16/02/2009		Customer Complaints	Cambridgeshire County Council	Highway drain	Low - Source assumed
HFI162	531970	257070	Bourn	Caxton End	16/02/2009		Customer Complaints	Cambridgeshire County Council	Highway drain	Low - Source assumed
HFI163	531970	257070	Bourn	Caxton End	16/07/2007		Customer Complaints	Cambridgeshire County Council	Unknown	Low - Source assumed
HFI164	531773	257178	Bourn	Caxton End			2001 Flooding Survey for SFRA	Cambridge City Council & South Cambridgeshire District Council	Fluvial - ordinary watercourse	Low - Source assumed
HFI165	531750	257186	Bourn	Caxton End			2001 Flooding Survey for SFRA	Cambridge City Council & South Cambridgeshire District Council	Fluvial - ordinary watercourse	Low - Source assumed
HFI166	531746	257186	Bourn	Caxton End			2001 Flooding Survey for SFRA	Cambridge City Council & South Cambridgeshire District Council	Fluvial - ordinary watercourse	Low - Source assumed
HFI167	531743	257188	Bourn	Caxton End			2001 Flooding Survey for SFRA	Cambridge City Council & South Cambridgeshire District Council	Fluvial - ordinary watercourse	Low - Source assumed
HFI168	531852	257291	Bourn	Caxton End			2001 Flooding Survey for SFRA	Cambridge City Council & South Cambridgeshire District Council	Fluvial - ordinary watercourse	Low - Source assumed
HFI169	531970	257070	Bourn	Caxton End	17/10/2007		Customer Complaints	Cambridgeshire County Council	Unknown	Low - Source assumed
HFI170	531710	257211	Bourn	Caxton End			2001 Flooding Survey for SFRA	Cambridge City Council & South Cambridgeshire District Council	Fluvial - ordinary watercourse	Low - Source assumed
HFI171	531653	257278	Bourn	Caxton End			2001 Flooding Survey for SFRA	Cambridge City Council & South Cambridgeshire District Council	Fluvial - ordinary watercourse	Low - Source assumed
HFI172	532363	256789	Bourn	Caxton End			2001 Flooding Survey for SFRA	Cambridge City Council & South Cambridgeshire District Council	Fluvial - ordinary watercourse	Low - Source assumed
HFI173	532349	256801	Bourn	Caxton End			2001 Flooding Survey for SFRA	Cambridge City Council & South Cambridgeshire District Council	Fluvial - ordinary watercourse	Low - Source assumed
HFI174	532346	256811	Bourn	Caxton End			2001 Flooding Survey for SFRA	Cambridge City Council & South Cambridgeshire District Council	Fluvial - ordinary watercourse	Low - Source assumed
HFI175	532321	256838	Bourn	Caxton End			2001 Flooding Survey for SFRA	Cambridge City Council & South Cambridgeshire District Council	Fluvial - ordinary watercourse	Low - Source assumed
HFI176	532245	256844	Bourn	Caxton End			2001 Flooding Survey for SFRA	Cambridge City Council & South Cambridgeshire District Council	Fluvial - ordinary watercourse	Low - Source assumed
HFI177	538287	254881	Bourn	Caxton End			2001 Flooding Survey for SFRA	Cambridge City Council & South Cambridgeshire District Council	Fluvial - main river	Low - Source assumed
HFI178	532321	256906	Bourn	Caxton End			2001 Flooding Survey for SFRA	Cambridge City Council & South Cambridgeshire District Council	Fluvial - ordinary watercourse	Low - Source assumed
HFI179	531670	257250	Bourn	Caxton End Road			Weather Charts	Cambridgeshire County Council	Fluvial - ordinary watercourse	Low - Source assumed
HFI180	532420	255780	Bourn	Fox Road	17/10/2007		Customer Complaints	Cambridgeshire County Council	Highway drain	Low - Source assumed
HFI181	532060	255570	Bourn	Fox Road (B1046)	11/02/2009		Customer Complaints	Cambridgeshire County Council	Unknown	Low - Source assumed
HFI182	532490	256480	Bourn	High Street	27/06/2007		Customer Complaints	Cambridgeshire County Council	Unknown	Low - Source assumed
HFI183	532623	256375	Bourn	High Street			2001 Flooding Survey for SFRA	Cambridge City Council & South Cambridgeshire District Council	Fluvial - ordinary watercourse	Low - Source assumed
HFI184	532467	256723	Bourn	Kingfisher Close			2001 Flooding Survey for SFRA	Cambridge City Council & South Cambridgeshire District Council	Fluvial - ordinary watercourse	Low - Source assumed
HFI185	532409	256760	Bourn	Kingfisher Close			2001 Flooding Survey for SFRA	Cambridge City Council & South Cambridgeshire District Council	Fluvial - ordinary watercourse	Low - Source assumed
HFI186	532397	256770	Bourn	Kingfisher Close			2001 Flooding Survey for SFRA	Cambridge City Council & South Cambridgeshire District Council	Fluvial - ordinary watercourse	Low - Source assumed
HFI187	532394	256798	Bourn	Kingfisher Close			2001 Flooding Survey for SFRA	Cambridge City Council & South Cambridgeshire District Council	Fluvial - ordinary watercourse	Low - Source assumed
HFI188	532413	256805	Bourn	Kingfisher Close			2001 Flooding Survey for SFRA	Cambridge City Council & South Cambridgeshire District Council	Fluvial - ordinary watercourse	Low - Source assumed
HFI189	532442	256807	Bourn	Kingfisher Close			2001 Flooding Survey for SFRA	Cambridge City Council & South Cambridgeshire District Council	Fluvial - ordinary watercourse	Low - Source assumed
HFI190	532439	256786	Bourn	Kingfisher Close			2001 Flooding Survey for SFRA	Cambridge City Council & South Cambridgeshire District Council	Fluvial - ordinary watercourse	Low - Source assumed
HFI191	532445	256776	Bourn	Kingfisher Close			2001 Flooding Survey for SFRA	Cambridge City Council & South Cambridgeshire District Council	Fluvial - ordinary watercourse	Low - Source assumed
HFI192	532443	256740	Bourn	Kingfisher Close			2001 Flooding Survey for SFRA	Cambridge City Council & South Cambridgeshire District Council	Fluvial - ordinary watercourse	Low - Source assumed
HFI193	532427	256744	Bourn	Kingfisher Close			2001 Flooding Survey for SFRA	Cambridge City Council & South Cambridgeshire District Council	Fluvial - ordinary watercourse	Low - Source assumed
HFI194	532449	256770	Bourn	Kingfisher Close			2001 Flooding Survey for SFRA	Cambridge City Council & South Cambridgeshire District Council	Fluvial - ordinary watercourse	Low - Source assumed
HFI195	532427	256744	Bourn	Kingfisher Close			2001 Flooding Survey for SFRA	Cambridge City Council & South Cambridgeshire District Council	Fluvial - ordinary watercourse	Low - Source assumed
HFI196	532424	256718	Bourn	Kingfisher Close			2001 Flooding Survey for SFRA	Cambridge City Council & South Cambridgeshire District Council	Fluvial - ordinary watercourse	Low - Source assumed
HFI197	532280	256520	Bourn	Riddy Lane	27/07/2006		Customer Complaints	Cambridgeshire County Council	Unknown	Low - Source assumed
HFI198	532395	256634	Bourn	Riddy Lane			2001 Flooding Survey for SFRA	Cambridge City Council & South Cambridgeshire District Council	Fluvial - ordinary watercourse	Low - Source assumed
HFI199	532079	256489	Bourn	Riddy Lane			2001 Flooding Survey for SFRA	Cambridge City Council & South Cambridgeshire District Council	Pluvial runoff	Low - Source assumed
HFI200	534710	264160	Boxworth	High Street	14/03/2006		Customer Complaints	Cambridgeshire County Council	Pluvial runoff	Low - Source assumed
HFI201	520351	270870	Brampton				Historical Flood Maps	Cambridgeshire County Council	Fluvial - main river	Medium - Some evidence
HFI202	520114	272776	Brampton		Easter 1998		Historical Flood Mapping	Environment Agency	Fluvial - Main River	High - Compelling evidence
HFI203	521040	271805	Brampton		Easter 1998		Historical Flood Mapping	Environment Agency	Fluvial - Main River	High - Compelling evidence
HFI204	520775	271523	Brampton		Easter 1998		Historical Flood Mapping	Environment Agency	Fluvial - main river	High - Compelling evidence
HFI205	521704	271394	Brampton		Easter 1998		Historical Flood Mapping	Environment Agency	Fluvial - Main River	High - Compelling evidence
HFI206	520351	270870	Brampton		Easter 1998		Historical Flood Mapping	Environment Agency	Fluvial - main river	High - Compelling evidence
HFI207	520002	270737	Brampton		Easter 1998		Historical Flood Mapping	Environment Agency	Fluvial - Main River	High - Compelling evidence
HFI208	520864	270605	Brampton		Easter 1998		Historical Flood Mapping	Environment Agency	Fluvial - Main River	High - Compelling evidence
HFI209	521329	270458	Brampton		Easter 1998		Historical Flood Mapping	Environment Agency	Fluvial - main river	High - Compelling evidence
HFI210	522703	270732	Brampton		Easter 1998		Historical Flood Mapping	Environment Agency	Fluvial - Main River	High - Compelling evidence
HFI211	522193	269484	Brampton		March 1947		Historical Flood Mapping	Environment Agency	Fluvial - Main River	High - Compelling evidence
HFI212	521585	271481	Brampton		March 1947		Historical Flood Mapping	Environment Agency	Fluvial - Main River	High - Compelling evidence
HFI213	522945	270951	Brampton		March 1947		Historical Flood Mapping	Environment Agency	Fluvial - Main River	High - Compelling evidence

Incident ID	Easting	Northing	Settlement	Street Name	Incident Date	Duration	Data Source	Data Owner	Flood Source	Confidence in Flood Source
HFI214	522487	270324	Brampton		March 1947		Historical Flood Mapping	Environment Agency	Fluvial - Main River	High - Compelling evidence
HFI215	522450	270547	Brampton		March 1947		Historical Flood Mapping	Environment Agency	Fluvial - Main River	High - Compelling evidence
HFI216	520478	270870	Brampton		4-10 years ago	2-5 days	Flood Memories Project	Cambridgeshire County Council	Fluvial - main river	Low - Source assumed
HFI217	521222	270532	Brampton		4-10 years ago	2-5 days	Flood Memories Project	Cambridgeshire County Council	Fluvial - main river	Low - Source assumed
HFI218	521341	270496	Brampton				Historical Flood Maps	Cambridgeshire County Council	Fluvial - main river	Medium - Some evidence
HFI219	520830	271755	Brampton				Historical Flooding	Alconbury and Ellington IDB	Fluvial - main river	Medium - Some evidence
HFI220	522485	270708	Brampton				Historical Flooding	Alconbury and Ellington IDB	Fluvial - main river	Medium - Some evidence
HFI221	520421	272252	Brampton		09/04/1998		Weather Charts	Cambridgeshire County Council	Fluvial - main river	Low - Source assumed
HFI222	519937	270768	Brampton	A14	1-3 years ago	5-10 days	Flood Memories Project	Cambridgeshire County Council	Fluvial - main river	Low - Source assumed
HFI223	521330	270480	Brampton	Allens Orchard	14/02/2009		Customer Complaints	Cambridgeshire County Council	Unknown	Low - Source assumed
HFI224	521330	270480	Brampton	Allens Orchard	26/03/2009		Customer Complaints	Cambridgeshire County Council	Unknown	Low - Source assumed
HFI225	520634	269290	Brampton	Buckden Road	12/10/2006		Customer Complaints	Cambridgeshire County Council	Highway drain	Low - Source assumed
HFI226	520634	269290	Brampton	Buckden Road	23/08/2010		Customer Complaints	Cambridgeshire County Council	Pluvial runoff	Low - Source assumed
HFI227	521470	270780	Brampton	Church Road	24/09/2007		Customer Complaints	Cambridgeshire County Council	Highway drain	Low - Source assumed
HFI228	519880	271070	Brampton	Hansell Road	11/02/2009		Customer Complaints	Cambridgeshire County Council	Pluvial runoff	Low - Source assumed
HFI229	522260	271030	Brampton	Huntingdon Road	15/08/2006		Customer Complaints	Cambridgeshire County Council	Highway drain	Low - Source assumed
HFI230	521920	270920	Brampton	Huntingdon Road	10/11/2008		Customer Complaints	Cambridgeshire County Council	Unknown	Low - Source assumed
HFI231	520854	270835	Brampton	Huntingdon Road / High Street	1-3 years ago	2-5 days	Flood Memories Project	Cambridgeshire County Council	Fluvial - main river	Low - Source assumed
HFI232	520350	271170	Brampton	Mandeville Road	01/03/2010		Customer Complaints	Cambridgeshire County Council	Unknown	Low - Source assumed
HFI233	520590	271240	Brampton	Miller Way	08/03/2010		Customer Complaints	Cambridgeshire County Council	Unknown	Low - Source assumed
HFI234	520590	271240	Brampton	Miller Way	06/02/2008		Customer Complaints	Cambridgeshire County Council	Highway drain	Low - Source assumed
HFI235	522546	271174	Brampton	Nunns Bridge			Historical Flooding	Alconbury and Ellington IDB	Fluvial - main river	Medium - Some evidence
HFI236	520190	270877	Brampton	Park Road	January 1988		Historical Flood Mapping	Environment Agency	Fluvial - Main River	High - Compelling evidence
HFI237	521301	271691	Brampton	Park Road	1-3 years ago	5-10 days	Flood Memories Project	Cambridgeshire County Council	Fluvial - main river	Low - Source assumed
HFI238	520390	270634	Brampton	Park Road / Centenary Way / Riddiford Crescent / Stewart Close	4-10 years ago	2-5 days	Flood Memories Project	Cambridgeshire County Council	Fluvial - main river	Medium - Some evidence
HFI239	520440	271430	Brampton	Thrapston Road	29/11/2006		Customer Complaints	Cambridgeshire County Council	Unknown	Low - Source assumed
HFI240	520440	271430	Brampton	Thrapston Road	15/10/2009		Customer Complaints	Cambridgeshire County Council	Pluvial runoff	Low - Source assumed
HFI241	520250	270990	Brampton	West End	24/10/2005		Customer Complaints	Cambridgeshire County Council	Unknown	Low - Source assumed
HFI242	519986	271108	Brampton	West End			Flood Records	Alconbury and Ellington IDB	Unknown	High - Compelling evidence
HFI243	520074	271543	Brampton	Wood View	23/08/2010		Customer Complaints	Cambridgeshire County Council	Highway drain	Low - Source assumed
HFI244	563560	254060	Brinkley	Carlton Road	15/12/2006		Customer Complaints	Cambridgeshire County Council	Unknown	Low - Source assumed
HFI245	562647	254770	Brinkley	Green Park	08/06/2009		Customer Complaints	Cambridgeshire County Council	Highway drain	Low - Source assumed
HFI246	562647	254770	Brinkley	Green Park	16/07/2007		Customer Complaints	Cambridgeshire County Council	Unknown	Low - Source assumed
HFI247	563150	253990	Brinkley	Willingham Green Road	22/09/2006		Customer Complaints	Cambridgeshire County Council	Highway drain	Low - Source assumed
HFI248	564500	266200	British Racing School	A14 Newmarket Cutting	1995		Historic Groundwater Flooding	East Cambridgeshire District Council	Groundwater	Medium - Some evidence
HFI249	528172	277919	Broughton		1-3 years ago	1-2 days	Flood Memories Project	Cambridgeshire County Council	Fluvial - main river	Low - Source assumed
HFI250	528019	277781	Broughton		October 1993		Historical Flood Mapping	Environment Agency	Fluvial - Main River	High - Compelling evidence
HFI251	527963	277622	Broughton				Historical Flood Maps	Cambridgeshire County Council	Fluvial - main river	Medium - Some evidence
HFI252	528210	278010	Broughton	Causeway Road	16/01/2008		Customer Complaints	Cambridgeshire County Council	Unknown	Low - Source assumed
HFI253	528210	278010	Broughton	Causeway Road	23/10/2006		Customer Complaints	Cambridgeshire County Council	Unknown	Low - Source assumed
HFI254	528210	278010	Broughton	Causeway Road	10/02/2009		Customer Complaints	Cambridgeshire County Council	Unknown	Low - Source assumed
HFI255	528210	278010	Broughton	Causeway Road	10/05/2007		Customer Complaints	Cambridgeshire County Council	Unknown	Low - Source assumed
HFI256	519377	267594	Buckden				Historic Flood Events	Huntingdonshire District Council	Unknown	Low - Source assumed
HFI257	518737	268091	Buckden		4-10 years ago	1-2 days	Flood Memories Project	Cambridgeshire County Council	Fluvial - ordinary watercourse	Low - Source assumed
HFI258	519170	267760	Buckden	High Street	12/01/2007		Customer Complaints	Cambridgeshire County Council	Unknown	Low - Source assumed
HFI259	519170	267760	Buckden	High Street	12/08/2008		Customer Complaints	Cambridgeshire County Council	Unknown	Low - Source assumed
HFI260	519840	267830	Buckden	Hoo Close	06/03/2010		Customer Complaints	Cambridgeshire County Council	Highway drain	Low - Source assumed
HFI261	519420	267470	Buckden	Manor Gardens	29/08/2007		Customer Complaints	Cambridgeshire County Council	Sewer	Low - Source assumed
HFI262	519411	267303	Buckden	Morris Close			DG5 Property	Anglian Water	Sewer	High - Compelling evidence
HFI263	563760	255640	Burrough Green	Bradley Road	24/09/2009		Customer Complaints	Cambridgeshire County Council	Pluvial runoff	Low - Source assumed
HFI264	558600	266200	Burwell	Heath Rd			Historic Groundwater Flooding	East Cambridgeshire District Council	Groundwater	Medium - Some evidence
HFI265	558600	266200	Burwell	Heath Rd	1988		Historic Groundwater Flooding	East Cambridgeshire District Council	Groundwater	Medium - Some evidence
HFI266	558930	265670	Burwell	Heath Road	22/09/2006		Customer Complaints	Cambridgeshire County Council	Highway drain	Low - Source assumed
HFI267	558540	266940	Burwell	Low Road	28/07/2006		Customer Complaints	Cambridgeshire County Council	Unknown	Low - Source assumed
HFI268	558980	267320	Burwell	Martin Road	23/08/2006		Customer Complaints	Cambridgeshire County Council	Unknown	Low - Source assumed
HFI269	559030	266190	Burwell	Mill Lane	23/01/2009		Customer Complaints	Cambridgeshire County Council	Unknown	Low - Source assumed
HFI270	559300	267410	Burwell	Ness Road	05/02/2009		Customer Complaints	Cambridgeshire County Council	Pluvial runoff	Low - Source assumed
HFI271	558686	267473	Burwell	North Street			DG5 Property	Anglian Water	Sewer	High - Compelling evidence
HFI272	558686	267473	Burwell	North Street			DG5 Property	Anglian Water	Sewer	High - Compelling evidence
HFI273	558710	267780	Burwell	North Street	28/07/2010		Customer Complaints	Cambridgeshire County Council	Pluvial runoff	Low - Source assumed
HFI274	558770	267430	Burwell	Silver Street	04/08/2010		Customer Complaints	Cambridgeshire County Council	Unknown	Low - Source assumed
HFI275	558560	265420	Burwell	Swaffham Road	16/01/2007		Customer Complaints	Cambridgeshire County Council	Fluvial - ordinary watercourse	Low - Source assumed
HFI276	558810	266920	Burwell	The Causeway	23/05/2006		Customer Complaints	Cambridgeshire County Council	Pluvial runoff	Low - Source assumed
HFI277	558680	267120	Burwell	The Causeway	11/06/2008		Customer Complaints	Cambridgeshire County Council	Highway drain	Low - Source assumed
HFI278	558880	266790	Burwell	The Causeway (B1102)	26/01/2009		Customer Complaints	Cambridgeshire County Council	Unknown	Low - Source assumed
HFI279	528270	283750	Bury	Brookfield Way	10/11/2008		Customer Complaints	Cambridgeshire County Council	Highway drain	Low - Source assumed
HFI280	528300	283800	Bury	Owls End	07/08/2009		Customer Complaints	Cambridgeshire County Council	Highway drain	Low - Source assumed
HFI281	528200	283780	Bury	Ringwood Close	07/08/2009		Customer Complaints	Cambridgeshire County Council	Unknown	Low - Source assumed
HFI282	528060	283530	Bury	Tunkers Lane	09/07/2007		Customer Complaints	Cambridgeshire County Council	Unknown	Low - Source assumed
HFI283	528060	283530	Bury	Tunkers Lane	19/05/2006		Customer Complaints	Cambridgeshire County Council	Highway drain	Low - Source assumed
HFI284	528060	283530	Bury	Tunkers Lane	22/04/2008		Customer Complaints	Cambridgeshire County Council	Pluvial runoff	Low - Source assumed

Incident ID	Easting	Northing	Settlement	Street Name	Incident Date	Duration	Data Source	Data Owner	Flood Source	Confidence in Flood Source
HFI285	529010	282690	Bury	Warboys Road	18/08/2006		Customer Complaints	Cambridgeshire County Council	Pluvial runoff	Low - Source assumed
HFI286	528990	283000	Bury	Warboys Road	04/11/2009		Customer Complaints	Cambridgeshire County Council	Unknown	Low - Source assumed
HFI287	505766	275252	Bythorn	Main Street	02/07/2007		Customer Complaints	Cambridgeshire County Council	Unknown	Low - Source assumed
HFI288	513920	288536	Caldecote	Caldecote Road	02/09/2008		Customer Complaints	Cambridgeshire County Council	Unknown	Low - Source assumed
HFI289	535423	258584	Caldecote	East Drive			2001 Flooding Survey for SFRA	Cambridge City Council & South Cambridgeshire District Council	Unknown	Low - Source assumed
HFI290	535332	258804	Caldecote	Highfields			2001 Flooding Survey for SFRA	Cambridge City Council & South Cambridgeshire District Council	Unknown	Low - Source assumed
HFI291	535208	258758	Caldecote	Highfields			2001 Flooding Survey for SFRA	Cambridge City Council & South Cambridgeshire District Council	Unknown	Low - Source assumed
HFI292	535408	258876	Caldecote	Highfields			2001 Flooding Survey for SFRA	Cambridge City Council & South Cambridgeshire District Council	Unknown	Low - Source assumed
HFI293	535360	258931	Caldecote	Highfields			2001 Flooding Survey for SFRA	Cambridge City Council & South Cambridgeshire District Council	Unknown	Low - Source assumed
HFI294	535430	258964	Caldecote	Highfields Road	26/08/2010		Customer Complaints	Cambridgeshire County Council	Pluvial runoff	Low - Source assumed
HFI295	535040	258150	Caldecote	Main Street	13/02/2007		Customer Complaints	Cambridgeshire County Council	Pluvial runoff	Low - Source assumed
HFI296	535040	258150	Caldecote	Main Street	15/01/2010		Customer Complaints	Cambridgeshire County Council	Pluvial runoff	Low - Source assumed
HFI297	531730	259472	Cambourne		31/08/2005		Weather Charts	Cambridgeshire County Council	Fluvial - ordinary watercourse	Low - Source assumed
HFI298	543300	258600	Cambridge		02/01/2003		Flood Records	Cambridgeshire County Council	Unknown	Low - Source assumed
HFI299	536382	255276	Cambridge				Historical Flood Maps	Cambridgeshire County Council	Fluvial - main river	Medium - Some evidence
HFI300	545125	259187	Cambridge		March 1947		Historical Flood Mapping	Environment Agency	Fluvial - Main River	High - Compelling evidence
HFI301	546508	259463	Cambridge		March 1947		Historical Flood Mapping	Environment Agency	Fluvial - Main River	High - Compelling evidence
HFI302	544170	256923	Cambridge		March 1947		Historical Flood Mapping	Environment Agency	Fluvial - Main River	High - Compelling evidence
HFI303	544731	259183	Cambridge		4-10 years ago	1-2 days	Flood Memories Project	Cambridgeshire County Council	Fluvial - main river	Low - Source assumed
HFI304	544344	259570	Cambridge			1-2 days	Flood Memories Project	Cambridgeshire County Council	Unknown	Low - Source assumed
HFI305	544322	259418	Cambridge		4-10 years ago	1-2 days	Flood Memories Project	Cambridgeshire County Council	Unknown	Low - Source assumed
HFI306	546887	256884	Cambridge		More than 15 years ago		Flood Memories Project	Cambridgeshire County Council	Fluvial - ordinary watercourse	Low - Source assumed
HFI307	547200	259653	Cambridge		1-3 years ago		Flood Memories Project	Cambridgeshire County Council	Fluvial - main river	Low - Source assumed
HFI308	545750	259187	Cambridge		4-10 years ago	2-5 days	Flood Memories Project	Cambridgeshire County Council	Fluvial - main river	Low - Source assumed
HFI309	545025	258465	Cambridge		More than 15 years ago		Flood Memories Project	Cambridgeshire County Council	Unknown	Low - Source assumed
HFI310	548267	259841	Cambridge		1-3 years ago		Flood Memories Project	Cambridgeshire County Council	Unknown	Low - Source assumed
HFI311	545396	258798	Cambridge		More than 15 years ago		Flood Memories Project	Cambridgeshire County Council	Unknown	Low - Source assumed
HFI312	545661	257415	Cambridge		More than 15 years ago		Flood Memories Project	Cambridgeshire County Council	Unknown	Low - Source assumed
HFI313	544783	258513	Cambridge		More than 15 years ago		Flood Memories Project	Cambridgeshire County Council	Unknown	Low - Source assumed
HFI314	544729	258534	Cambridge		10-15 years ago		Flood Memories Project	Cambridgeshire County Council	Unknown	Low - Source assumed
HFI315	545305	257026	Cambridge		More than 15 years ago		Flood Memories Project	Cambridgeshire County Council	Unknown	Low - Source assumed
HFI316	545104	257699	Cambridge		More than 15 years ago		Flood Memories Project	Cambridgeshire County Council	Unknown	Low - Source assumed
HFI317	545529	257723	Cambridge		More than 15 years ago		Flood Memories Project	Cambridgeshire County Council	Unknown	Low - Source assumed
HFI318	544776	258624	Cambridge		More than 15 years ago		Flood Memories Project	Cambridgeshire County Council	Unknown	Low - Source assumed
HFI319	544743	258457	Cambridge		More than 15 years ago		Flood Memories Project	Cambridgeshire County Council	Unknown	Low - Source assumed
HFI320	544724	258534	Cambridge		More than 15 years ago		Flood Memories Project	Cambridgeshire County Council	Unknown	Low - Source assumed
HFI321	546055	259241	Cambridge		4-10 years ago	2-5 days	Flood Memories Project	Cambridgeshire County Council	Fluvial - main river	Low - Source assumed
HFI322	545464	258378	Cambridge		More than 15 years ago		Flood Memories Project	Cambridgeshire County Council	Unknown	Low - Source assumed
HFI323	544960	258608	Cambridge		More than 15 years ago		Flood Memories Project	Cambridgeshire County Council	Unknown	Low - Source assumed
HFI324	544762	258201	Cambridge		More than 15 years ago		Flood Memories Project	Cambridgeshire County Council	Unknown	Low - Source assumed
HFI325	543358	260164	Cambridge		More than 15 years ago		Flood Memories Project	Cambridgeshire County Council	Unknown	Low - Source assumed
HFI326	544832	258604	Cambridge		More than 15 years ago		Flood Memories Project	Cambridgeshire County Council	Unknown	Low - Source assumed
HFI327	544957	258530	Cambridge		More than 15 years ago		Flood Memories Project	Cambridgeshire County Council	Unknown	Low - Source assumed
HFI328	544610	259287	Cambridge		More than 15 years ago		Flood Memories Project	Cambridgeshire County Council	Unknown	Low - Source assumed
HFI329	544827	258737	Cambridge		10-15 years ago		Flood Memories Project	Cambridgeshire County Council	Unknown	Low - Source assumed
HFI330	544307	259368	Cambridge		More than 15 years ago		Flood Memories Project	Cambridgeshire County Council	Unknown	Low - Source assumed
HFI331	545039	260112	Cambridge		More than 15 years ago		Flood Memories Project	Cambridgeshire County Council	Unknown	Low - Source assumed
HFI332	545251	259484	Cambridge		More than 15 years ago		Flood Memories Project	Cambridgeshire County Council	Unknown	Low - Source assumed
HFI333	544853	258504	Cambridge		More than 15 years ago		Flood Memories Project	Cambridgeshire County Council	Unknown	Low - Source assumed
HFI334	546228	258500	Cambridge		More than 15 years ago		Flood Memories Project	Cambridgeshire County Council	Unknown	Low - Source assumed
HFI335	544337	258178	Cambridge		More than 15 years ago		Flood Memories Project	Cambridgeshire County Council	Unknown	Low - Source assumed
HFI336	546847	258741	Cambridge		More than 15 years ago		Flood Memories Project	Cambridgeshire County Council	Unknown	Low - Source assumed
HFI337	544805	258525	Cambridge		More than 15 years ago		Flood Memories Project	Cambridgeshire County Council	Unknown	Low - Source assumed
HFI338	544918	258684	Cambridge		More than 15 years ago		Flood Memories Project	Cambridgeshire County Council	Unknown	Low - Source assumed
HFI339	547443	259226	Cambridge		More than 15 years ago		Flood Memories Project	Cambridgeshire County Council	Unknown	Low - Source assumed
HFI340	545564	258904	Cambridge		More than 15 years ago		Flood Memories Project	Cambridgeshire County Council	Unknown	Low - Source assumed
HFI341	545211	259383	Cambridge		More than 15 years ago		Flood Memories Project	Cambridgeshire County Council	Unknown	Low - Source assumed
HFI342	546875	257696	Cambridge		More than 15 years ago		Flood Memories Project	Cambridgeshire County Council	Unknown	Low - Source assumed
HFI343	546763	258817	Cambridge		More than 15 years ago		Flood Memories Project	Cambridgeshire County Council	Unknown	Low - Source assumed
HFI344	547054	259571	Cambridge		More than 15 years ago		Flood Memories Project	Cambridgeshire County Council	Unknown	Low - Source assumed
HFI345	547931	260009	Cambridge		More than 15 years ago		Flood Memories Project	Cambridgeshire County Council	Unknown	Low - Source assumed
HFI346	547511	258037	Cambridge		More than 15 years ago		Flood Memories Project	Cambridgeshire County Council	Unknown	Low - Source assumed
HFI347	544825	259449	Cambridge		More than 15 years ago		Flood Memories Project	Cambridgeshire County Council	Unknown	Low - Source assumed
HFI348	545033	260112	Cambridge		More than 15 years ago		Flood Memories Project	Cambridgeshire County Council	Unknown	Low - Source assumed
HFI349	545060	259601	Cambridge		More than 15 years ago	2-5 days	Flood Memories Project	Cambridgeshire County Council	Sewer	Low - Source assumed
HFI350	545658	259719	Cambridge		More than 15 years ago		Flood Memories Project	Cambridgeshire County Council	Unknown	Low - Source assumed
HFI351	544347	258145	Cambridge		4-10 years ago		Flood Memories Project	Cambridgeshire County Council	Sewer	Low - Source assumed
HFI352	545710	257372	Cambridge		4-10 years ago		Flood Memories Project	Cambridgeshire County Council	Sewer	Low - Source assumed
HFI353	545817	255939	Cambridge		4-10 years ago		Flood Memories Project	Cambridgeshire County Council	Sewer	Low - Source assumed
HFI354	543253	258714	Cambridge			1-2 days	Flood Memories Project	Cambridgeshire County Council	Fluvial - ordinary watercourse	Low - Source assumed
HFI355	545759	259577	Cambridge		4-10 years ago		Flood Memories Project	Cambridgeshire County Council	Sewer	Low - Source assumed

Incident ID	Easting	Northing	Settlement	Street Name	Incident Date	Duration	Data Source	Data Owner	Flood Source	Confidence in Flood Source
HFI356	546538	256206	Cambridge		4-10 years ago		Flood Memories Project	Cambridgeshire County Council	Unknown	Low - Source assumed
HFI357	547520	258116	Cambridge		4-10 years ago	1-2 days	Flood Memories Project	Cambridgeshire County Council	Highway drain	Low - Source assumed
HFI358	545211	258159	Cambridge		4-10 years ago		Flood Memories Project	Cambridgeshire County Council	Unknown	Low - Source assumed
HFI359	546060	259241	Cambridge		4-10 years ago		Flood Memories Project	Cambridgeshire County Council	Fluvial - main river	Low - Source assumed
HFI360	545617	259139	Cambridge		More than 15 years ago		Flood Memories Project	Cambridgeshire County Council	Fluvial - main river	Low - Source assumed
HFI361	546178	259367	Cambridge		4-10 years ago		Flood Memories Project	Cambridgeshire County Council	Fluvial - main river	Low - Source assumed
HFI362	545603	258604	Cambridge		4-10 years ago		Flood Memories Project	Cambridgeshire County Council	Highway drain	Low - Source assumed
HFI363	544211	258786	Cambridge		4-10 years ago		Flood Memories Project	Cambridgeshire County Council	Fluvial - ordinary watercourse	Low - Source assumed
HFI364	544415	257935	Cambridge		4-10 years ago		Flood Memories Project	Cambridgeshire County Council	Fluvial - main river	Low - Source assumed
HFI365	546064	259208	Cambridge		1-3 years ago		Flood Memories Project	Cambridgeshire County Council	Highway drain	Low - Source assumed
HFI366	546075	259208	Cambridge		1-3 years ago		Flood Memories Project	Cambridgeshire County Council	Highway drain	Low - Source assumed
HFI367	546064	259274	Cambridge		More than 15 years ago	5-10 days	Flood Memories Project	Cambridgeshire County Council	Fluvial - main river	Low - Source assumed
HFI368	544534	257147	Cambridge		May 1978		Historical Flood Mapping	Environment Agency	Fluvial - main river	High - Compelling evidence
HFI369	545600	257200	Cambridge		03/09/2008		Flood Records	Cambridge City Council	Unknown	Low - Source assumed
HFI370	545601	257201	Cambridge		07/08/2008		Flood Records	Cambridge City Council	Unknown	Low - Source assumed
HFI371	545600	257200	Cambridge		07/08/2008		Flood Records	Cambridge City Council	Unknown	Low - Source assumed
HFI372	545600	257200	Cambridge		04/09/2008		Flood Records	Cambridge City Council	Unknown	Low - Source assumed
HFI373	545600	257200	Cambridge		05/09/2008		Flood Records	Cambridge City Council	Unknown	Low - Source assumed
HFI374	545600	257200	Cambridge		06/09/2008		Flood Records	Cambridge City Council	Unknown	Low - Source assumed
HFI375	545600	257200	Cambridge		07/09/2008		Flood Records	Cambridge City Council	Unknown	Low - Source assumed
HFI376	545601	257201	Cambridge		05/09/2008		Flood Records	Cambridge City Council	Unknown	Low - Source assumed
HFI377	543300	258600	Cambridge		02/01/2003		Flood Records	Cambridge City Council	Unknown	Low - Source assumed
HFI378	544104	256795	Cambridge		October 2001		Historical Flood Mapping	Environment Agency	Fluvial - Main River	High - Compelling evidence
HFI379	547727	260159	Cambridge		October 2001		Historical Flood Mapping	Environment Agency	Fluvial - Main River	High - Compelling evidence
HFI380	543897	256275	Cambridge				Historical Flood Records	Cambridge City Council	Fluvial - main river	Medium - Some evidence
HFI381	545300	258100	Cambridge		02/01/2003		Flood Records	Cambridge City Council	Unknown	Low - Source assumed
HFI382	545300	258100	Cambridge		02/01/2003		Flood Records	Cambridgeshire County Council	Unknown	Low - Source assumed
HFI383	545900	259100	Cambridge	Acrefield	19/06/2003		Flood Records	Cambridge City Council	Fluvial - main river	Medium - Some evidence
HFI384	545900	259100	Cambridge	Acrefield	19/06/2003		Flood Records	Cambridgeshire County Council	Fluvial - main river	Medium - Some evidence
HFI385	545900	259100	Cambridge	Acrefield	19/06/2003		Flood Records	Cambridge City Council	Fluvial - main river	Medium - Some evidence
HFI386	545900	259100	Cambridge	Acrefield	19/06/2003		Flood Records	Cambridgeshire County Council	Fluvial - main river	Medium - Some evidence
HFI387	545923	259071	Cambridge	Acrefield Drive	29/06/2007		Customer Complaints	Cambridgeshire County Council	Unknown	Low - Source assumed
HFI388	546485	258184	Cambridge	Ainsworth Street	18/12/2006		Customer Complaints	Cambridgeshire County Council	Unknown	Low - Source assumed
HFI389	544530	260029	Cambridge	Akeman Street	11/12/2006		Customer Complaints	Cambridgeshire County Council	Highway drain	Low - Source assumed
HFI390	545041	259454	Cambridge	Albert Street	17/07/2009		Customer Complaints	Cambridgeshire County Council	Unknown	Low - Source assumed
HFI391	544800	259200	Cambridge	Alpha Road	03/08/1982		Flood Records	Cambridge City Council	Unknown	Low - Source assumed
HFI392	544800	259200	Cambridge	Alpha Road	03/08/1982		Flood Records	Cambridgeshire County Council	Unknown	Low - Source assumed
HFI393	544876	261262	Cambridge	Arbury Road	11/12/2007		Customer Complaints	Cambridgeshire County Council	Unknown	Low - Source assumed
HFI394	545485	259930	Cambridge	Ascham Road	10/07/2008		Customer Complaints	Cambridgeshire County Council	Unknown	Low - Source assumed
HFI395	545800	258800	Cambridge	Aukland Road	15/07/1982		Flood Records	Cambridge City Council	Sewer	Low - Source assumed
HFI396	545800	258800	Cambridge	Aukland Road	15/07/1982		Flood Records	Cambridgeshire County Council	Sewer	Low - Source assumed
HFI397	545677	259307	Cambridge	Aylestone Road	16/09/2008		Customer Complaints	Cambridgeshire County Council	Unknown	Low - Source assumed
HFI398	547360	254620	Cambridge	Babraham Road	15/06/2009		Customer Complaints	Cambridgeshire County Council	Unknown	Low - Source assumed
HFI399	547222	254761	Cambridge	Babraham Road	06/10/2005		Customer Complaints	Cambridgeshire County Council	Unknown	Low - Source assumed
HFI400	547653	258069	Cambridge	Barnwell Road	16/02/2009		Customer Complaints	Cambridgeshire County Council	Unknown	Low - Source assumed
HFI401	547653	258069	Cambridge	Barnwell Road	18/11/2008		Customer Complaints	Cambridgeshire County Council	Unknown	Low - Source assumed
HFI402	547940	258600	Cambridge	Barnwell Road	09/09/2005		Customer Complaints	Cambridgeshire County Council	Highway drain	Low - Source assumed
HFI403	547600	258000	Cambridge	Barnwell Road	21/10/2001		Flood Records	Cambridgeshire County Council	Sewer	Low - Source assumed
HFI404	547600	258000	Cambridge	Barnwell Road	21/10/2001		Flood Records	Cambridge City Council	Sewer	Low - Source assumed
HFI405	547653	258069	Cambridge	Barnwell Road	26/08/2010		Customer Complaints	Cambridgeshire County Council	Highway drain	Low - Source assumed
HFI406	545035	256193	Cambridge	Barrow Road	22/06/2007		Customer Complaints	Cambridgeshire County Council	Highway drain	Low - Source assumed
HFI407	546096	258382	Cambridge	Blossom Street	11/06/2009		Customer Complaints	Cambridgeshire County Council	Unknown	Low - Source assumed
HFI408	546096	258382	Cambridge	Blossom Street	19/02/2010		Customer Complaints	Cambridgeshire County Council	Highway drain	Low - Source assumed
HFI409	545860	258269	Cambridge	Bradmore Lane	20/07/2009		Customer Complaints	Cambridgeshire County Council	Highway drain	Low - Source assumed
HFI410	546956	258354	Cambridge	Brampton Road	07/09/2009		Customer Complaints	Cambridgeshire County Council	Highway drain	Low - Source assumed
HFI411	545700	258400	Cambridge	Brandon Place	15/07/1982		Flood Records	Cambridge City Council	Sewer	Low - Source assumed
HFI412	545700	258400	Cambridge	Brandon Place	15/07/1982		Flood Records	Cambridgeshire County Council	Sewer	Low - Source assumed
HFI413	547300	257500	Cambridge	Brookfield	05/07/1996		Flood Records	Cambridge City Council	Sewer	Medium - Some evidence
HFI414	547300	257500	Cambridge	Brookfield	05/07/1996		Flood Records	Cambridgeshire County Council	Sewer	Medium - Some evidence
HFI415	545800	257000	Cambridge	Brooklands Ave	15/07/1982		Flood Records	Cambridge City Council	Sewer	Low - Source assumed
HFI416	545800	257000	Cambridge	Brooklands Ave	15/07/1982		Flood Records	Cambridgeshire County Council	Sewer	Low - Source assumed
HFI417	545707	256996	Cambridge	Brooklands Avenue	10/01/2006		Customer Complaints	Cambridgeshire County Council	Unknown	Low - Source assumed
HFI418	545835	257019	Cambridge	Brooklands Avenue	16/09/2008		Customer Complaints	Cambridgeshire County Council	Highway drain	Low - Source assumed
HFI419	545631	256984	Cambridge	Brooklands Avenue	24/01/2007		Customer Complaints	Cambridgeshire County Council	Unknown	Low - Source assumed
HFI420	547479	257767	Cambridge	Brooks Road	18/09/2006		Customer Complaints	Cambridgeshire County Council	Sewer	Low - Source assumed
HFI421	545600	258900	Cambridge	Bruswick Terrace	03/08/1982		Flood Records	Cambridge City Council	Unknown	Low - Source assumed
HFI422	545600	258900	Cambridge	Bruswick Terrace	03/08/1982		Flood Records	Cambridgeshire County Council	Unknown	Low - Source assumed
HFI423	545846	258558	Cambridge	Burleigh Street	08/09/2008		Customer Complaints	Cambridgeshire County Council	Highway drain	Low - Source assumed
HFI424	544146	259767	Cambridge	Canterbury Street	24/10/2008		Customer Complaints	Cambridgeshire County Council	Highway drain	Low - Source assumed
HFI425	549394	257437	Cambridge	Caribou Way	22/01/2007		Customer Complaints	Cambridgeshire County Council	Unknown	Low - Source assumed
HFI426	544900	259300	Cambridge	Carlisle Road	03/08/1982		Flood Records	Cambridge City Council	Unknown	Low - Source assumed

Incident ID	Easting	Northing	Settlement	Street Name	Incident Date	Duration	Data Source	Data Owner	Flood Source	Confidence in Flood Source
HFI427	544900	259300	Cambridge	Carlysle Road	03/08/1982		Flood Records	Cambridgeshire County Council	Unknown	Low - Source assumed
HFI428	544500	259000	Cambridge	Castle Street	15/07/1982		Flood Records	Cambridgeshire County Council	Sewer	Low - Source assumed
HFI429	544500	259000	Cambridge	Castle Street	15/07/1982		Flood Records	Cambridge City Council	Sewer	Low - Source assumed
HFI430	544450	259238	Cambridge	Castle Street			DG5 Property	Anglian Water	Sewer	High - Compelling evidence
HFI431	546686	256256	Cambridge	Cavendish Avenue	06/12/2007		Customer Complaints	Cambridgeshire County Council	Highway drain	Low - Source assumed
HFI432	546686	256256	Cambridge	Cavendish Avenue	27/02/2010		Customer Complaints	Cambridgeshire County Council	Pluvial runoff	Low - Source assumed
HFI433	545048	257024	Cambridge	Chaucer Road	24/09/2007		Customer Complaints	Cambridgeshire County Council	Unknown	Low - Source assumed
HFI434	547360	256445	Cambridge	Cherry Hinton Road	05/06/2008		Customer Complaints	Cambridgeshire County Council	Unknown	Low - Source assumed
HFI435	547423	256428	Cambridge	Cherry Hinton Road	04/06/2008		Customer Complaints	Cambridgeshire County Council	Unknown	Low - Source assumed
HFI436	546328	256668	Cambridge	Cherry Hinton Road	02/08/2006		Customer Complaints	Cambridgeshire County Council	Highway drain	Low - Source assumed
HFI437	546906	256538	Cambridge	Cherry Hinton Road	28/01/2010		Customer Complaints	Cambridgeshire County Council	Pluvial runoff	Low - Source assumed
HFI438	547252	256466	Cambridge	Cherry Hinton Road	04/06/2008		Customer Complaints	Cambridgeshire County Council	Unknown	Low - Source assumed
HFI439	547318	256454	Cambridge	Cherry Hinton Road	12/06/2008		Customer Complaints	Cambridgeshire County Council	Unknown	Low - Source assumed
HFI440	547280	256495	Cambridge	Cherry Hinton Road	27/03/2008		Customer Complaints	Cambridgeshire County Council	Unknown	Low - Source assumed
HFI441	547460	256425	Cambridge	Cherry Hinton Road (A1134)	30/12/2005		Customer Complaints	Cambridgeshire County Council	Highway drain	Low - Source assumed
HFI442	545453	259526	Cambridge	Chesterton Road	16/10/2006		Customer Complaints	Cambridgeshire County Council	Highway drain	Low - Source assumed
HFI443	545453	259526	Cambridge	Chesterton Road	26/05/2006		Customer Complaints	Cambridgeshire County Council	Highway drain	Low - Source assumed
HFI444	545453	259526	Cambridge	Chesterton Road	13/10/2005		Customer Complaints	Cambridgeshire County Council	Unknown	Low - Source assumed
HFI445	544900	259300	Cambridge	Chesterton Road	15/07/1982		Flood Records	Cambridgeshire County Council	Sewer	Low - Source assumed
HFI446	545200	259400	Cambridge	Chesterton Road	03/08/1982		Flood Records	Cambridgeshire County Council	Unknown	Low - Source assumed
HFI447	545200	259400	Cambridge	Chesterton Road	03/08/1982		Flood Records	Cambridge City Council	Unknown	Low - Source assumed
HFI448	544900	259300	Cambridge	Chesterton Road	15/07/1982		Flood Records	Cambridge City Council	Sewer	Low - Source assumed
HFI449	545453	259526	Cambridge	Chesterton Road	21/07/2009		Customer Complaints	Cambridgeshire County Council	Highway drain	Low - Source assumed
HFI450	545453	259526	Cambridge	Chesterton Road	19/10/2005		Customer Complaints	Cambridgeshire County Council	Highway drain	Low - Source assumed
HFI451	546085	259745	Cambridge	Chesterton Road	23/06/2007		Customer Complaints	Cambridgeshire County Council	Highway drain	Low - Source assumed
HFI452	545700	258500	Cambridge	City Road	15/07/1982		Flood Records	Cambridge City Council	Sewer	Low - Source assumed
HFI453	545700	258500	Cambridge	City Road	15/07/1982		Flood Records	Cambridgeshire County Council	Sewer	Low - Source assumed
HFI454	545700	258500	Cambridge	City Road	21/10/2001		Flood Records	Cambridge City Council	Highway drain	Medium - Some evidence
HFI455	545700	258500	Cambridge	City Road	21/10/2001		Flood Records	Cambridgeshire County Council	Highway drain	Medium - Some Evidence
HFI456	544668	258427	Cambridge	Claire Collage			2001 Flooding Survey for SFRA	Cambridge City Council & South Cambridgeshire District Council	Fluvial - main river	Low - Source assumed
HFI457	544519	259494	Cambridge	Clare Street	07/09/2009		Customer Complaints	Cambridgeshire County Council	Unknown	Low - Source assumed
HFI458	546500	258800	Cambridge	Coldhams Lane	03/08/1982		Flood Records	Cambridgeshire County Council	Unknown	Low - Source assumed
HFI459	546500	258800	Cambridge	Coldhams Lane	03/08/1982		Flood Records	Cambridge City Council	Unknown	Low - Source assumed
HFI460	547094	258416	Cambridge	Coldhams Lane	30/11/2009		Customer Complaints	Cambridgeshire County Council	Pluvial runoff	Low - Source assumed
HFI461	547094	258416	Cambridge	Coldhams Lane	08/06/2010		Customer Complaints	Cambridgeshire County Council	Highway drain	Low - Source assumed
HFI462	547094	258416	Cambridge	Coldhams Lane	13/09/2010		Customer Complaints	Cambridgeshire County Council	Highway drain	Low - Source assumed
HFI463	547094	258416	Cambridge	Coldhams Lane	03/05/2006		Customer Complaints	Cambridgeshire County Council	Unknown	Low - Source assumed
HFI464	547094	258416	Cambridge	Coldhams Lane	08/06/2010		Customer Complaints	Cambridgeshire County Council	Unknown	Low - Source assumed
HFI465	547600	257900	Cambridge	Coldhams Lane	03/08/1982		Flood Records	Cambridge City Council	Unknown	Low - Source assumed
HFI466	547600	257900	Cambridge	Coldhams Lane	03/08/1982		Flood Records	Cambridgeshire County Council	Unknown	Low - Source assumed
HFI467	546800	258800	Cambridge	Coldhams Road	03/08/1982		Flood Records	Cambridge City Council	Unknown	Low - Source assumed
HFI468	546800	258800	Cambridge	Coldhams Road	03/08/1982		Flood Records	Cambridgeshire County Council	Unknown	Low - Source assumed
HFI469	546724	256594	Cambridge	Coleridge Road	18/01/2008		Customer Complaints	Cambridgeshire County Council	Unknown	Low - Source assumed
HFI470	546724	256594	Cambridge	Coleridge Road	11/01/2008		Customer Complaints	Cambridgeshire County Council	Unknown	Low - Source assumed
HFI471	546724	256594	Cambridge	Coleridge Road	10/11/2008		Customer Complaints	Cambridgeshire County Council	Unknown	Low - Source assumed
HFI472	546927	257535	Cambridge	Coleridge Road	09/09/2008		Customer Complaints	Cambridgeshire County Council	Highway drain	Low - Source assumed
HFI473	545011	258288	Cambridge	Corn Exchange Street	20/10/2008		Customer Complaints	Cambridgeshire County Council	Sewer	Low - Source assumed
HFI474	545100	259500	Cambridge	Corona Road	03/08/1982		Flood Records	Cambridge City Council	Unknown	Low - Source assumed
HFI475	545100	259500	Cambridge	Corona Road	03/08/1982		Flood Records	Cambridgeshire County Council	Unknown	Low - Source assumed
HFI476	545142	260038	Cambridge	Courtney Way	14/09/2005		Customer Complaints	Cambridgeshire County Council	Unknown	Low - Source assumed
HFI477	545100	260000	Cambridge	Courtney Way	03/08/1982		Flood Records	Cambridgeshire County Council	Unknown	Low - Source assumed
HFI478	545100	260000	Cambridge	Courtney Way	03/08/1982		Flood Records	Cambridge City Council	Unknown	Low - Source assumed
HFI479	545142	260038	Cambridge	Courtney Way	22/08/2007		Customer Complaints	Cambridgeshire County Council	Unknown	Low - Source assumed
HFI480	545142	260038	Cambridge	Courtney Way	10/09/2005		Customer Complaints	Cambridgeshire County Council	Unknown	Low - Source assumed
HFI481	546871	258428	Cambridge	Cromwell Road	11/01/2007		Customer Complaints	Cambridgeshire County Council	Unknown	Low - Source assumed
HFI482	547063	257602	Cambridge	Cyprus Road	25/06/2007		Customer Complaints	Cambridgeshire County Council	Unknown	Low - Source assumed
HFI483	544573	260122	Cambridge	Darwin Drive	11/11/2008		Customer Complaints	Cambridgeshire County Council	Unknown	Low - Source assumed
HFI484	545728	259390	Cambridge	De Freville Avenue	18/01/2007		Customer Complaints	Cambridgeshire County Council	Highway drain	Low - Source assumed
HFI485	545728	259390	Cambridge	De Freville Avenue	29/11/2006		Customer Complaints	Cambridgeshire County Council	Unknown	Low - Source assumed
HFI486	547458	259689	Cambridge	Ditton Walk	19/09/2005		Customer Complaints	Cambridgeshire County Council	Unknown	Low - Source assumed
HFI487	545179	258176	Cambridge	Downing Place	14/05/2007		Customer Complaints	Cambridgeshire County Council	Highway drain	Low - Source assumed
HFI488	545900	258400	Cambridge	East Road	15/07/1982		Flood Records	Cambridge City Council	Sewer	Low - Source assumed
HFI489	545900	258400	Cambridge	East Road	15/07/1982		Flood Records	Cambridgeshire County Council	Sewer	Low - Source assumed
HFI490	545600	258500	Cambridge	Eden Street	15/07/1982		Flood Records	Cambridge City Council	Sewer	Low - Source assumed
HFI491	545600	258500	Cambridge	Eden Street	15/07/1982		Flood Records	Cambridgeshire County Council	Sewer	Low - Source assumed
HFI492	547996	259524	Cambridge	Ekin Road	10/11/2005		Customer Complaints	Cambridgeshire County Council	Pluvial runoff	Low - Source assumed
HFI493	547996	259524	Cambridge	Ekin Road	08/06/2010		Customer Complaints	Cambridgeshire County Council	Highway drain	Low - Source assumed
HFI494	548043	259493	Cambridge	Ekin Road	12/11/2008		Customer Complaints	Cambridgeshire County Council	Pluvial runoff	Low - Source assumed
HFI495	547504	259237	Cambridge	Elfreda Road	04/07/2007		Customer Complaints	Cambridgeshire County Council	Pluvial runoff	Low - Source assumed
HFI496	546000	259300	Cambridge	Elizabeth Way	15/07/1982		Flood Records	Cambridge City Council	Sewer	Low - Source assumed
HFI497	546000	259300	Cambridge	Elizabeth Way	15/07/1982		Flood Records	Cambridgeshire County Council	Sewer	Low - Source assumed

Incident ID	Easting	Northing	Settlement	Street Name	Incident Date	Duration	Data Source	Data Owner	Flood Source	Confidence in Flood Source
HFI498	545226	258380	Cambridge	Emmanuel Street	22/08/2007		Customer Complaints	Cambridgeshire County Council	Unknown	Low - Source assumed
HFI499	546921	258152	Cambridge	Fairfax Road	11/01/2008		Customer Complaints	Cambridgeshire County Council	Highway drain	Low - Source assumed
HFI500	546911	255465	Cambridge	Fendon Road	14/08/2008		Customer Complaints	Cambridgeshire County Council	Unknown	Low - Source assumed
HFI501	544779	259459	Cambridge	Fisher Street	28/05/2008		Customer Complaints	Cambridgeshire County Council	Unknown	Low - Source assumed
HFI502	544779	259459	Cambridge	Fisher Street	23/08/2010		Customer Complaints	Cambridgeshire County Council	Highway drain	Low - Source assumed
HFI503	545044	257927	Cambridge	Fitzwilliam Street	09/07/2007		Customer Complaints	Cambridgeshire County Council	Fluvial - ordinary watercourse	Low - Source assumed
HFI504	546436	257682	Cambridge	Fletchers Terrace	16/01/2008		Customer Complaints	Cambridgeshire County Council	Highway drain	Low - Source assumed
HFI505	547718	258955	Cambridge	Galfrid Road	11/11/2008		Customer Complaints	Cambridgeshire County Council	Unknown	Low - Source assumed
HFI506	544637	258576	Cambridge	Garret Hostel Lane	29/01/2009		Customer Complaints	Cambridgeshire County Council	Highway drain	Low - Source assumed
HFI507	545030	260035	Cambridge	Gilbert Road	12/09/2005		Customer Complaints	Cambridgeshire County Council	Unknown	Low - Source assumed
HFI508	545030	260035	Cambridge	Gilbert Road	15/08/2006		Customer Complaints	Cambridgeshire County Council	Sewer	Low - Source assumed
HFI509	545030	260035	Cambridge	Gilbert Road	08/01/2007		Customer Complaints	Cambridgeshire County Council	Unknown	Low - Source assumed
HFI510	545030	260035	Cambridge	Gilbert Road	15/12/2008		Customer Complaints	Cambridgeshire County Council	Unknown	Low - Source assumed
HFI511	546700	255900	Cambridge	Glebe Road	02/01/2003		Flood Records	Cambridge City Council	Unknown	Low - Source assumed
HFI512	546700	255900	Cambridge	Glebe Road	02/01/2003		Flood Records	Cambridgeshire County Council	Unknown	Low - Source assumed
HFI513	545759	257605	Cambridge	Glisson Road			DG5 Property	Anglian Water	Sewer	High - Compelling evidence
HFI514	545759	257605	Cambridge	Glisson Road			DG5 Property	Anglian Water	Sewer	High - Compelling evidence
HFI515	545759	257605	Cambridge	Glisson Road			DG5 Property	Anglian Water	Sewer	High - Compelling evidence
HFI516	545990	257897	Cambridge	Glisson Road	16/02/2007		Customer Complaints	Cambridgeshire County Council	Highway drain	Low - Source assumed
HFI517	544021	258978	Cambridge	Grange Road	11/09/2008		Customer Complaints	Cambridgeshire County Council	Highway drain	Low - Source assumed
HFI518	544021	258978	Cambridge	Grange Road	20/02/2007		Customer Complaints	Cambridgeshire County Council	Highway drain	Low - Source assumed
HFI519	544021	258978	Cambridge	Grange Road	27/08/2010		Customer Complaints	Cambridgeshire County Council	Unknown	Low - Source assumed
HFI520	547030	254340	Cambridge	Granhams Road	20/09/2006		Customer Complaints	Cambridgeshire County Council	Unknown	Low - Source assumed
HFI521	546529	257824	Cambridge	Great Eastern Street	07/10/2008		Customer Complaints	Cambridgeshire County Council	Highway drain	Low - Source assumed
HFI522	542766	259871	Cambridge	Green End Rd,	1-3 years ago	1-2 days	Flood Memories Project	Cambridgeshire County Council	Highway drain	Low - Source assumed
HFI523	544909	258616	Cambridge	Green Street	10/05/2010		Customer Complaints	Cambridgeshire County Council	Highway drain	Low - Source assumed
HFI524	545031	259647	Cambridge	Greens Road	17/01/2007		Customer Complaints	Cambridgeshire County Council	Highway drain	Low - Source assumed
HFI525	545276	259838	Cambridge	Gurney Way	27/05/2008		Customer Complaints	Cambridgeshire County Council	Highway drain	Low - Source assumed
HFI526	546286	258091	Cambridge	Gwydir Street	09/09/2005		Customer Complaints	Cambridgeshire County Council	Unknown	Low - Source assumed
HFI527	546286	258091	Cambridge	Gwydir Street	10/08/2009		Customer Complaints	Cambridgeshire County Council	Unknown	Low - Source assumed
HFI528	545606	257740	Cambridge	Harvey Road	30/09/2010		Customer Complaints	Cambridgeshire County Council	Unknown	Low - Source assumed
HFI529	545571	257717	Cambridge	Harvey Road	10/02/2009		Customer Complaints	Cambridgeshire County Council	Highway drain	Low - Source assumed
HFI530	548458	257581	Cambridge	Hatherdene Close	29/08/2006		Customer Complaints	Cambridgeshire County Council	Highway drain	Low - Source assumed
HFI531	548300	259700	Cambridge	Helen Close	03/08/1982		Flood Records	Cambridge City Council	Unknown	Low - Source assumed
HFI532	548300	259700	Cambridge	Helen Close	03/08/1982		Flood Records	Cambridgeshire County Council	Unknown	Low - Source assumed
HFI533	546923	257624	Cambridge	Hemingford Road	04/10/2006		Customer Complaints	Cambridgeshire County Council	Unknown	Low - Source assumed
HFI534	543834	258331	Cambridge	Herschel Road	04/06/2008		Customer Complaints	Cambridgeshire County Council	Unknown	Low - Source assumed
HFI535	543714	258352	Cambridge	Herschel Road	30/11/2009		Customer Complaints	Cambridgeshire County Council	Highway drain	Low - Source assumed
HFI536	543600	258300	Cambridge	Herschel Road			Flood Records	Cambridge City Council	Fluvial - main river	Medium - Some evidence
HFI537	543600	258300	Cambridge	Herschel Road			Flood Records	Cambridgeshire County Council	Fluvial - main river	Medium - Some Evidence
HFI538	543907	258294	Cambridge	Herschel Road			2001 Flooding Survey for SFRA	Cambridge City Council & South Cambridgeshire District Council	Fluvial - main river	Low - Source assumed
HFI539	543802	258339	Cambridge	Herschel Road	28/11/2008		Customer Complaints	Cambridgeshire County Council	Highway drain	Low - Source assumed
HFI540	545900	257100	Cambridge	Hills Road	15/07/1982		Flood Records	Cambridgeshire County Council	Sewer	Low - Source assumed
HFI541	545900	257100	Cambridge	Hills Road	15/07/1982		Flood Records	Cambridge City Council	Sewer	Low - Source assumed
HFI542	545700	257300	Cambridge	Hills Road	15/07/1982		Flood Records	Cambridge City Council	Sewer	Low - Source assumed
HFI543	545700	257300	Cambridge	Hills Road	15/07/1982		Flood Records	Cambridgeshire County Council	Sewer	Low - Source assumed
HFI544	545571	257717	Cambridge	Hills Road	13/09/2010		Customer Complaints	Cambridgeshire County Council	Unknown	Low - Source assumed
HFI545	546104	256707	Cambridge	Hills Road	10/11/2008		Customer Complaints	Cambridgeshire County Council	Unknown	Low - Source assumed
HFI546	546100	256600	Cambridge	Hills Road	02/01/2003		Flood Records	Cambridge City Council	Highway drain	Medium - Some evidence
HFI547	546100	256600	Cambridge	Hills Road	02/01/2003		Flood Records	Cambridgeshire County Council	Highway drain	Medium - Some Evidence
HFI548	545656	257523	Cambridge	Hills Road	03/09/2009		Customer Complaints	Cambridgeshire County Council	Unknown	Low - Source assumed
HFI549	545667	257502	Cambridge	Hills Road	16/05/2007		Customer Complaints	Cambridgeshire County Council	Unknown	Low - Source assumed
HFI550	545700	257300	Cambridge	Hills Road / Station Road	15/07/1982		Flood Records	Cambridge City Council	Sewer	Low - Source assumed
HFI551	545700	257300	Cambridge	Hills Road / Station Road	15/07/1982		Flood Records	Cambridgeshire County Council	Sewer	Low - Source assumed
HFI552	547125	256355	Cambridge	Hinton Avenue	01/08/2006		Customer Complaints	Cambridgeshire County Council	Unknown	Low - Source assumed
HFI553	544300	259900	Cambridge	Histon Road	15/07/1982		Flood Records	Cambridge City Council	Sewer	Low - Source assumed
HFI554	544300	259900	Cambridge	Histon Road	15/07/1982		Flood Records	Cambridgeshire County Council	Sewer	Low - Source assumed
HFI555	545071	258583	Cambridge	Hobson Street	07/08/2009		Customer Complaints	Cambridgeshire County Council	Highway drain	Low - Source assumed
HFI556	545000	258500	Cambridge	Hobsons Street	15/07/1982		Flood Records	Cambridge City Council	Sewer	Low - Source assumed
HFI557	545000	258500	Cambridge	Hobsons Street	15/07/1982		Flood Records	Cambridgeshire County Council	Sewer	Low - Source assumed
HFI558	548200	259800	Cambridge	Howard Road	03/08/1982		Flood Records	Cambridgeshire County Council	Unknown	Low - Source assumed
HFI559	548200	259800	Cambridge	Howard Road	03/08/1982		Flood Records	Cambridge City Council	Unknown	Low - Source assumed
HFI560	548042	259937	Cambridge	Howard Road	07/10/2008		Customer Complaints	Cambridgeshire County Council	Pluvial runoff	Low - Source assumed
HFI561	543808	259795	Cambridge	Huntingdon Road	26/11/2009		Customer Complaints	Cambridgeshire County Council	Highway drain	Low - Source assumed
HFI562	543750	259832	Cambridge	Huntingdon Road	18/01/2007		Customer Complaints	Cambridgeshire County Council	Unknown	Low - Source assumed
HFI563	544000	259600	Cambridge	Huntingdon Road	15/07/1982		Flood Records	Cambridgeshire County Council	Sewer	Low - Source assumed
HFI564	544000	259600	Cambridge	Huntingdon Road	15/07/1982		Flood Records	Cambridge City Council	Sewer	Low - Source assumed
HFI565	543750	259832	Cambridge	Huntingdon Road	27/08/2010		Customer Complaints	Cambridgeshire County Council	Unknown	Low - Source assumed
HFI566	548491	259448	Cambridge	Jack Warren Green	11/11/2008		Customer Complaints	Cambridgeshire County Council	Unknown	Low - Source assumed
HFI567	545700	258400	Cambridge	John Street	15/07/1982		Flood Records	Cambridge City Council	Sewer	Low - Source assumed
HFI568	545700	258400	Cambridge	John Street	15/07/1982		Flood Records	Cambridgeshire County Council	Sewer	Low - Source assumed

Incident ID	Easting	Northing	Settlement	Street Name	Incident Date	Duration	Data Source	Data Owner	Flood Source	Confidence in Flood Source
HFI569	545625	259366	Cambridge	Kimberley Road	22/08/2007		Customer Complaints	Cambridgeshire County Council	Highway drain	Low - Source assumed
HFI570	545601	257201	Cambridge	Kings Hedges Road	09/09/2005		Flood Records	Cambridge City Council	Unknown	Low - Source assumed
HFI571	546350	257941	Cambridge	Kingston Street			DG5 Property	Anglian Water	Sewer	High - Compelling evidence
HFI572	545330	257680	Cambridge	Lensfield Road	07/06/2010		Customer Complaints	Cambridgeshire County Council	Pluvial runoff	Low - Source assumed
HFI573	545330	257680	Cambridge	Lensfield Road	23/02/2010		Customer Complaints	Cambridgeshire County Council	Pluvial runoff	Low - Source assumed
HFI574	545450	257760	Cambridge	Lensfield Road	27/03/2008		Customer Complaints	Cambridgeshire County Council	Unknown	Low - Source assumed
HFI575	545381	257710	Cambridge	Lensfield Road	26/08/2010		Customer Complaints	Cambridgeshire County Council	Unknown	Low - Source assumed
HFI576	546300	259300	Cambridge	Logans Way	22/10/2001		Flood Records	Cambridge City Council	Fluvial - main river	Medium - Some evidence
HFI577	546300	259300	Cambridge	Logans Way	22/10/2001		Flood Records	Cambridgeshire County Council	Fluvial - main river	Medium - Some Evidence
HFI578	546400	255567	Cambridge	Long Road	09/02/2009		Customer Complaints	Cambridgeshire County Council	Unknown	Low - Source assumed
HFI579	546015	255602	Cambridge	Long Road	10/11/2008		Customer Complaints	Cambridgeshire County Council	Unknown	Low - Source assumed
HFI580	544296	259029	Cambridge	Madingley Road	12/12/2005		Customer Complaints	Cambridgeshire County Council	Unknown	Low - Source assumed
HFI581	544647	259006	Cambridge	Magdalene Street	26/11/2009		Customer Complaints	Cambridgeshire County Council	Highway drain	Low - Source assumed
HFI582	544752	258922	Cambridge	Magdalene Street	09/02/2009		Customer Complaints	Cambridgeshire County Council	Unknown	Low - Source assumed
HFI583	545500	258700	Cambridge	Maids Causeway	03/08/1982		Flood Records	Cambridgeshire County Council	Unknown	Low - Source assumed
HFI584	545500	258700	Cambridge	Maids Causeway	15/07/1982		Flood Records	Cambridge City Council	Sewer	Low - Source assumed
HFI585	545500	258700	Cambridge	Maids Causeway	03/08/1982		Flood Records	Cambridge City Council	Unknown	Low - Source assumed
HFI586	545500	258700	Cambridge	Maids Causeway	15/07/1982		Flood Records	Cambridgeshire County Council	Sewer	Low - Source assumed
HFI587	545921	259303	Cambridge	Manhattan Drive	03/02/2001		Weather Charts	Cambridgeshire County Council	Fluvial - main river	Low - Source assumed
HFI588	548859	257560	Cambridge	March Lane	23/09/2005		Customer Complaints	Cambridgeshire County Council	Unknown	Low - Source assumed
HFI589	544900	258400	Cambridge	Market Hill	03/08/1982		Flood Records	Cambridgeshire County Council	Unknown	Low - Source assumed
HFI590	544900	258400	Cambridge	Market Hill	15/07/1982		Flood Records	Cambridge City Council	Sewer	Low - Source assumed
HFI591	544900	258400	Cambridge	Market Hill	03/08/1982		Flood Records	Cambridge City Council	Unknown	Low - Source assumed
HFI592	544900	258400	Cambridge	Market Hill	15/07/1982		Flood Records	Cambridgeshire County Council	Sewer	Low - Source assumed
HFI593	544900	258500	Cambridge	Market Street	15/07/1982		Flood Records	Cambridge City Council	Sewer	Low - Source assumed
HFI594	544900	258500	Cambridge	Market Street	15/07/1982		Flood Records	Cambridgeshire County Council	Sewer	Low - Source assumed
HFI595	546020	257820	Cambridge	Mawson Road	16/11/2006		Customer Complaints	Cambridgeshire County Council	unknown	Low - Source assumed
HFI596	546020	257820	Cambridge	Mawson Road	19/01/2008		Customer Complaints	Cambridgeshire County Council	Highway drain	Low - Source assumed
HFI597	545500	258300	Cambridge	Melbourne Place	15/07/1982		Flood Records	Cambridgeshire County Council	Sewer	Low - Source assumed
HFI598	545500	258300	Cambridge	Melbourne Place	15/07/1982		Flood Records	Cambridge City Council	Sewer	Low - Source assumed
HFI599	545586	258373	Cambridge	Melbourne Place	13/09/2005		Customer Complaints	Cambridgeshire County Council	Highway drain	Low - Source assumed
HFI600	546972	259592	Cambridge	Mercers Row	24/11/2006		Customer Complaints	Cambridgeshire County Council	Highway drain	Low - Source assumed
HFI601	545400	259200	Cambridge	Midsummer Common	05/05/1978		Flood Records	Cambridge City Council	Fluvial - main river	Medium - Some evidence
HFI602	545400	259200	Cambridge	Midsummer Common	05/05/1978		Flood Records	Cambridgeshire County Council	Fluvial - main river	Medium - Some Evidence
HFI603	546496	257729	Cambridge	Mill Road	08/02/2007		Customer Complaints	Cambridgeshire County Council	Unknown	Low - Source assumed
HFI604	546917	257608	Cambridge	Mill Road	28/04/2008		Customer Complaints	Cambridgeshire County Council	Sewer	Low - Source assumed
HFI605	546662	257658	Cambridge	Mill Road	23/01/2009		Customer Complaints	Cambridgeshire County Council	Unknown	Low - Source assumed
HFI606	546662	257658	Cambridge	Mill Road	22/02/2010		Customer Complaints	Cambridgeshire County Council	Highway drain	Low - Source assumed
HFI607	546124	257924	Cambridge	Mill Road	27/02/2006		Customer Complaints	Cambridgeshire County Council	Fluvial - ordinary watercourse	Low - Source assumed
HFI608	547300	257500	Cambridge	Mill Road / Hobart Road			Flood Records	Cambridge City Council	Sewer	Low - Source assumed
HFI609	547000	257600	Cambridge	Mill Road / Malta Road	03/08/1982		Flood Records	Cambridge City Council	Unknown	Low - Source assumed
HFI610	547000	257600	Cambridge	Mill Road / Malta Road	03/08/1982		Flood Records	Cambridgeshire County Council	Unknown	Low - Source assumed
HFI611	545313	259599	Cambridge	Milton Road	15/09/2005		Customer Complaints	Cambridgeshire County Council	Unknown	Low - Source assumed
HFI612	545395	259757	Cambridge	Milton Road (A1134)	04/01/2007		Customer Complaints	Cambridgeshire County Council	Unknown	Low - Source assumed
HFI613	545395	259757	Cambridge	Milton Road (A1134)	14/06/2006		Customer Complaints	Cambridgeshire County Council	Unknown	Low - Source assumed
HFI614	545395	259757	Cambridge	Milton Road (A1134)	12/09/2005		Customer Complaints	Cambridgeshire County Council	Unknown	Low - Source assumed
HFI615	545395	259757	Cambridge	Milton Road (A1134)	21/09/2007		Customer Complaints	Cambridgeshire County Council	Pluvial runoff	Low - Source assumed
HFI616	545900	259400	Cambridge	Montague Road	02/01/2003		Flood Records	Cambridge City Council	Highway drain	Medium - Some evidence
HFI617	545900	259400	Cambridge	Montague Road	02/01/2003		Flood Records	Cambridgeshire County Council	Highway drain	Medium - Some evidence
HFI618	547323	257450	Cambridge	Montreal Road	08/08/2008		Customer Complaints	Cambridgeshire County Council	Unknown	Low - Source assumed
HFI619	544331	259367	Cambridge	Mount Pleasant	27/08/2010		Customer Complaints	Cambridgeshire County Council	Unknown	Low - Source assumed
HFI620	546849	259232	Cambridge	Newmarket Road	01/09/2006		Customer Complaints	Cambridgeshire County Council	Unknown	Low - Source assumed
HFI621	546849	259232	Cambridge	Newmarket Road	31/05/2006		Customer Complaints	Cambridgeshire County Council	Pluvial runoff	Low - Source assumed
HFI622	546849	259232	Cambridge	Newmarket Road	25/02/2010		Customer Complaints	Cambridgeshire County Council	Unknown	Low - Source assumed
HFI623	547038	259419	Cambridge	Newmarket Road	16/09/2005		Customer Complaints	Cambridgeshire County Council	Unknown	Low - Source assumed
HFI624	547200	259400	Cambridge	Newmarket Road	03/08/1982		Flood Records	Cambridgeshire County Council	Unknown	Low - Source assumed
HFI625	547200	259400	Cambridge	Newmarket Road	03/08/1982		Flood Records	Cambridge City Council	Unknown	Low - Source assumed
HFI626	547200	259400	Cambridge	Newmarket Road			Flood Records	Cambridge City Council	Groundwater	Medium - Some evidence
HFI627	547200	259400	Cambridge	Newmarket Road			Flood Records	Cambridgeshire County Council	Groundwater	Medium - Some evidence
HFI628	547621	259336	Cambridge	Newmarket Road	15/09/2008		Customer Complaints	Cambridgeshire County Council	Unknown	Low - Source assumed
HFI629	548417	259243	Cambridge	Newmarket Road	08/12/2009		Customer Complaints	Cambridgeshire County Council	Pluvial runoff	Low - Source assumed
HFI630	548528	259209	Cambridge	Newmarket Road	14/01/2010		Customer Complaints	Cambridgeshire County Council	Unknown	Low - Source assumed
HFI631	546900	259200	Cambridge	Newmarket Road	16/11/2006		Flood Records	Cambridge City Council	Highway drain	Medium - Some evidence
HFI632	546900	259200	Cambridge	Newmarket Road	16/11/2006		Flood Records	Cambridgeshire County Council	Highway drain	Medium - Some evidence
HFI633	548575	259203	Cambridge	Newmarket Road	04/06/2008		Customer Complaints	Cambridgeshire County Council	Highway drain	Low - Source assumed
HFI634	546969	259255	Cambridge	Newmarket Road (A1303)	22/11/2006		Customer Complaints	Cambridgeshire County Council	Highway drain	Low - Source assumed
HFI635	549270	259400	Cambridge	Newmarket Road (A1303)	04/08/2008		Customer Complaints	Cambridgeshire County Council	Unknown	Low - Source assumed
HFI636	544500	257800	Cambridge	Newnham Terrace	05/05/2003		Flood Records	Cambridge City Council	Fluvial - main river	Medium - Some evidence
HFI637	544500	257800	Cambridge	Newnham Terrace	05/05/2003		Flood Records	Cambridgeshire County Council	Fluvial - main river	Medium - Some evidence
HFI638	545384	256601	Cambridge	Newton Road	28/07/2006		Customer Complaints	Cambridgeshire County Council	Highway drain	Low - Source assumed
HFI639	545361	256630	Cambridge	Newton Road	08/09/2008		Customer Complaints	Cambridgeshire County Council	Unknown	Low - Source assumed

Incident ID	Easting	Northing	Settlement	Street Name	Incident Date	Duration	Data Source	Data Owner	Flood Source	Confidence in Flood Source
HFI640	545361	256630	Cambridge	Newton Road	30/10/2008		Customer Complaints	Cambridgeshire County Council	Unknown	Low - Source assumed
HFI641	545962	258455	Cambridge	Norfolk Street	08/07/2009		Customer Complaints	Cambridgeshire County Council	Unknown	Low - Source assumed
HFI642	545286	257617	Cambridge	Panton Street	26/04/2007		Customer Complaints	Cambridgeshire County Council	Unknown	Low - Source assumed
HFI643	545407	258218	Cambridge	Park Terrace	24/03/2006		Customer Complaints	Cambridgeshire County Council	Unknown	Low - Source assumed
HFI644	545500	258200	Cambridge	Parkside	15/07/1982		Flood Records	Cambridgeshire County Council	Sewer	Low - Source assumed
HFI645	545500	258300	Cambridge	Parkside	15/07/1982		Flood Records	Cambridge City Council	Sewer	Low - Source assumed
HFI646	545500	258200	Cambridge	Parkside	15/07/1982		Flood Records	Cambridge City Council	Sewer	Low - Source assumed
HFI647	545500	258300	Cambridge	Parkside	15/07/1982		Flood Records	Cambridgeshire County Council	Sewer	Low - Source assumed
HFI648	545246	257534	Cambridge	Pemberton Terrace	24/02/2010		Customer Complaints	Cambridgeshire County Council	Unknown	Low - Source assumed
HFI649	547347	256960	Cambridge	Perne Road	17/10/2007		Customer Complaints	Cambridgeshire County Council	Highway drain	Low - Source assumed
HFI650	547348	256972	Cambridge	Perne Road	10/12/2007		Customer Complaints	Cambridgeshire County Council	Unknown	Low - Source assumed
HFI651	547353	256989	Cambridge	Perne Road	09/11/2005		Customer Complaints	Cambridgeshire County Council	Unknown	Low - Source assumed
HFI652	547353	256989	Cambridge	Perne Road	19/11/2008		Customer Complaints	Cambridgeshire County Council	Pluvial runoff	Low - Source assumed
HFI653	544626	260484	Cambridge	Perse Way	02/02/2006		Customer Complaints	Cambridgeshire County Council	Unknown	Low - Source assumed
HFI654	545000	258400	Cambridge	Petty Cury	03/08/1982		Flood Records	Cambridge City Council	Unknown	Low - Source assumed
HFI655	545000	258400	Cambridge	Petty Cury	03/08/1982		Flood Records	Cambridgeshire County Council	Unknown	Low - Source assumed
HFI656	546232	258613	Cambridge	Petworth Street	23/02/2006		Customer Complaints	Cambridgeshire County Council	Highway drain	Low - Source assumed
HFI657	548195	259182	Cambridge	Peverel Road	11/02/2009		Customer Complaints	Cambridgeshire County Council	Unknown	Low - Source assumed
HFI658	547300	258900	Cambridge	Pool Way			Flood Records	Cambridge City Council	Fluvial - ordinary watercourse	Low - Source assumed
HFI659	547300	258900	Cambridge	Pool Way			Flood Records	Cambridge City Council	Unknown	Low - Source assumed
HFI660	547300	258900	Cambridge	Pool Way			Flood Records	Cambridgeshire County Council	Unknown	Low - Source assumed
HFI661	544120	259645	Cambridge	Priory Street	27/05/2009		Customer Complaints	Cambridgeshire County Council	Unknown	Low - Source assumed
HFI662	547283	255645	Cambridge	Queen Ediths Way	27/11/2008		Customer Complaints	Cambridgeshire County Council	Unknown	Low - Source assumed
HFI663	547620	255723	Cambridge	Queen Ediths Way (A1134)	24/05/2006		Customer Complaints	Cambridgeshire County Council	Highway drain	Low - Source assumed
HFI664	544376	258417	Cambridge	Queens Road			Flood Records	Cambridgeshire County Council	Fluvial - main river	Medium - Some Evidence
HFI665	544376	258417	Cambridge	Queens Road	03/08/1982		Flood Records	Cambridgeshire County Council	Unknown	Low - Source assumed
HFI666	544376	258417	Cambridge	Queens Road	21/10/2003		Flood Records	Cambridgeshire County Council	Highway drain	Medium - Some evidence
HFI667	544376	258417	Cambridge	Queens Road	21/10/2003		Flood Records	Cambridgeshire County Council	Fluvial - main river	Medium - Some evidence
HFI668	544376	258417	Cambridge	Queens Road	03/08/1982		Flood Records	Cambridge City Council	Unknown	Low - Source assumed
HFI669	544376	258417	Cambridge	Queens Road	21/10/2003		Flood Records	Cambridge City Council	Highway drain	Medium - Some evidence
HFI670	544376	258417	Cambridge	Queens Road			Flood Records	Cambridge City Council	Fluvial - main river	Medium - Some evidence
HFI671	544376	258417	Cambridge	Queens Road	21/10/2003		Flood Records	Cambridge City Council	Fluvial - main river	Medium - Some evidence
HFI672	544376	258417	Cambridge	Queens Road	19/05/2010		Customer Complaints	Cambridgeshire County Council	Pluvial runoff	Low - Source assumed
HFI673	546833	257139	Cambridge	Radegund Road	18/10/2007		Customer Complaints	Cambridgeshire County Council	Unknown	Low - Source assumed
HFI674	547097	257087	Cambridge	Radegund Road	09/07/2007		Customer Complaints	Cambridgeshire County Council	Unknown	Low - Source assumed
HFI675	547209	257086	Cambridge	Radegund Road	26/05/2006		Customer Complaints	Cambridgeshire County Council	Highway drain	Low - Source assumed
HFI676	547861	259068	Cambridge	Rayson Way	10/01/2007		Customer Complaints	Cambridgeshire County Council	Unknown	Low - Source assumed
HFI677	547842	259082	Cambridge	Rayson Way	27/11/2009		Customer Complaints	Cambridgeshire County Council	Pluvial runoff	Low - Source assumed
HFI678	545331	258038	Cambridge	Regent Street			2001 Flooding Survey for SFRA	Cambridge City Council & South Cambridgeshire District Council	Highway drain	Low - Source assumed
HFI679	544033	259930	Cambridge	Richmond Road	05/09/2008		Customer Complaints	Cambridgeshire County Council	Highway drain	Low - Source assumed
HFI680	546452	259258	Cambridge	Riverside	12/02/2009		Customer Complaints	Cambridgeshire County Council	Unknown	Low - Source assumed
HFI681	546452	259258	Cambridge	Riverside	08/08/2008		Customer Complaints	Cambridgeshire County Council	Unknown	Low - Source assumed
HFI682	546452	259258	Cambridge	Riverside	08/08/2008		Customer Complaints	Cambridgeshire County Council	Highway drain	Low - Source assumed
HFI683	546452	259258	Cambridge	Riverside	15/07/1982		Flood Records	Cambridgeshire County Council	Sewer	Low - Source assumed
HFI684	546452	259258	Cambridge	Riverside	03/08/1982		Flood Records	Cambridgeshire County Council	Unknown	Low - Source assumed
HFI685	546452	259258	Cambridge	Riverside	03/01/2003		Flood Records	Cambridgeshire County Council	Fluvial - main river	Medium - Some evidence
HFI686	546452	259258	Cambridge	Riverside	03/01/2003		Flood Records	Cambridge City Council	Fluvial - main river	Medium - Some evidence
HFI687	546452	259258	Cambridge	Riverside	03/08/1982		Flood Records	Cambridge City Council	Unknown	Low - Source assumed
HFI688	546452	259258	Cambridge	Riverside	15/07/1982		Flood Records	Cambridge City Council	Sewer	Low - Source assumed
HFI689	546452	259258	Cambridge	Riverside	20/07/2009		Customer Complaints	Cambridgeshire County Council	Fluvial - ordinary watercourse	Low - Source assumed
HFI690	546145	259120	Cambridge	Riverside			2001 Flooding Survey for SFRA	Cambridge City Council & South Cambridgeshire District Council	Fluvial - main river	Low - Source assumed
HFI691	546176	259136	Cambridge	Riverside	02/01/2003		Flood Records	Cambridge City Council	Fluvial - main river	Medium - Some evidence
HFI692	546176	259136	Cambridge	Riverside	02/01/2003		Flood Records	Cambridgeshire County Council	Fluvial - main river	Medium - Some evidence
HFI693	546148	259119	Cambridge	Riverside			2001 Flooding Survey for SFRA	Cambridge City Council & South Cambridgeshire District Council	Fluvial - main river	Low - Source assumed
HFI694	546154	259118	Cambridge	Riverside			2001 Flooding Survey for SFRA	Cambridge City Council & South Cambridgeshire District Council	Fluvial - main river	Low - Source assumed
HFI695	546157	259120	Cambridge	Riverside			2001 Flooding Survey for SFRA	Cambridge City Council & South Cambridgeshire District Council	Fluvial - main river	Low - Source assumed
HFI696	546166	259120	Cambridge	Riverside	06/08/2008		Flood Records	Cambridgeshire County Council	Highway drain	Medium - Some evidence
HFI697	546166	259120	Cambridge	Riverside	26/08/2008		Flood Records	Cambridgeshire County Council	Highway drain	Low - Source assumed
HFI698	546166	259120	Cambridge	Riverside	03/01/2003		Flood Records	Cambridge City Council	Fluvial - main river	Medium - Some evidence
HFI699	546166	259120	Cambridge	Riverside			2001 Flooding Survey for SFRA	Cambridge City Council & South Cambridgeshire District Council	Fluvial - main river	Low - Source assumed
HFI700	546166	259120	Cambridge	Riverside	03/01/2003		Flood Records	Cambridgeshire County Council	Fluvial - main river	Medium - Some evidence
HFI701	546170	259120	Cambridge	Riverside			2001 Flooding Survey for SFRA	Cambridge City Council & South Cambridgeshire District Council	Fluvial - main river	Low - Source assumed
HFI702	546178	259118	Cambridge	Riverside			2001 Flooding Survey for SFRA	Cambridge City Council & South Cambridgeshire District Council	Fluvial - main river	Low - Source assumed
HFI703	546178	259118	Cambridge	Riverside	12/09/2008		Customer Complaints	Cambridgeshire County Council	Unknown	Low - Source assumed
HFI704	546181	259119	Cambridge	Riverside			2001 Flooding Survey for SFRA	Cambridge City Council & South Cambridgeshire District Council	Fluvial - main river	Low - Source assumed
HFI705	546188	259120	Cambridge	Riverside			2001 Flooding Survey for SFRA	Cambridge City Council & South Cambridgeshire District Council	Fluvial - main river	Low - Source assumed
HFI706	546198	259118	Cambridge	Riverside			2001 Flooding Survey for SFRA	Cambridge City Council & South Cambridgeshire District Council	Fluvial - main river	Low - Source assumed
HFI707	546209	259113	Cambridge	Riverside	03/01/2003		Flood Records	Cambridge City Council	Fluvial - main river	Medium - Some evidence
HFI708	546209	259113	Cambridge	Riverside			2001 Flooding Survey for SFRA	Cambridge City Council & South Cambridgeshire District Council	Fluvial - main river	Low - Source assumed
HFI709	546209	259113	Cambridge	Riverside	03/01/2003		Flood Records	Cambridgeshire County Council	Fluvial - main river	Medium - Some evidence
HFI710	547092	257852	Cambridge	Romsey Road	17/08/2009		Customer Complaints	Cambridgeshire County Council	Unknown	Low - Source assumed

Incident ID	Easting	Northing	Settlement	Street Name	Incident Date	Duration	Data Source	Data Owner	Flood Source	Confidence in Flood Source
HFI711	544800	258500	Cambridge	Rose Crescent	15/07/1982		Flood Records	Cambridge City Council	Sewer	Low - Source assumed
HFI712	544800	258500	Cambridge	Rose Crescent	15/07/1982		Flood Records	Cambridgeshire County Council	Sewer	Low - Source assumed
HFI713	546966	257989	Cambridge	Ross Street	22/12/2008		Customer Complaints	Cambridgeshire County Council	Unknown	Low - Source assumed
HFI714	546335	259080	Cambridge	Saxon Road	04/01/2006		Customer Complaints	Cambridgeshire County Council	Pluvial runoff	Low - Source assumed
HFI715	545200	257600	Cambridge	Saxon Street	15/07/1982		Flood Records	Cambridge City Council	Sewer	Low - Source assumed
HFI716	545200	257600	Cambridge	Saxon Street	15/07/1982		Flood Records	Cambridgeshire County Council	Sewer	Low - Source assumed
HFI717	544659	255161	Cambridge	Scotsdowne Road	10/09/2005		Customer Complaints	Cambridgeshire County Council	Unknown	Low - Source assumed
HFI718	544659	255161	Cambridge	Scotsdowne Road	17/01/2007		Customer Complaints	Cambridgeshire County Council	Pluvial runoff	Low - Source assumed
HFI719	545900	255700	Cambridge	Sedley Taylor Road	02/01/2003		Flood Records	Cambridge City Council	Sewer	Low - Source assumed
HFI720	545900	255700	Cambridge	Sedley Taylor Road	02/01/2003		Flood Records	Cambridgeshire County Council	Sewer	Low - Source assumed
HFI721	544797	254438	Cambridge	Shelford Road	08/07/2008		Customer Complaints	Cambridgeshire County Council	Highway drain	Low - Source assumed
HFI722	544882	254366	Cambridge	Shelford Road	04/07/2007		Customer Complaints	Cambridgeshire County Council	Pluvial runoff	Low - Source assumed
HFI723	544239	257892	Cambridge	Sidgwick Avenue	21/11/2006		Customer Complaints	Cambridgeshire County Council	Unknown	Low - Source assumed
HFI724	544239	257892	Cambridge	Sidgwick Avenue	05/03/2010		Customer Complaints	Cambridgeshire County Council	Unknown	Low - Source assumed
HFI725	544353	257845	Cambridge	Sidgwick Avenue	15/02/2007		Customer Complaints	Cambridgeshire County Council	Unknown	Low - Source assumed
HFI726	544900	258600	Cambridge	Sidney Street	15/07/1982		Flood Records	Cambridge City Council	Sewer	Low - Source assumed
HFI727	544900	258600	Cambridge	Sidney Street	15/07/1982		Flood Records	Cambridgeshire County Council	Sewer	Low - Source assumed
HFI728	545000	258400	Cambridge	Sidney Street / Hobsons Street	15/07/1982		Flood Records	Cambridge City Council	Sewer	Low - Source assumed
HFI729	545000	258400	Cambridge	Sidney Street / Hobsons Street	15/07/1982		Flood Records	Cambridgeshire County Council	Sewer	Low - Source assumed
HFI730	544644	258057	Cambridge	Silver Street	10/02/2009		Customer Complaints	Cambridgeshire County Council	Unknown	Low - Source assumed
HFI731	544644	258057	Cambridge	Silver Street	10/02/2009		Customer Complaints	Cambridgeshire County Council	Fluvial - main river	Low - Source assumed
HFI732	544644	258057	Cambridge	Silver Street	08/07/2008		Customer Complaints	Cambridgeshire County Council	Unknown	Low - Source assumed
HFI733	544644	258057	Cambridge	Silver Street	05/03/2010		Customer Complaints	Cambridgeshire County Council	Unknown	Low - Source assumed
HFI734	544581	258089	Cambridge	Silver Street	03/11/2005		Customer Complaints	Cambridgeshire County Council	Highway drain	Low - Source assumed
HFI735	545100	258300	Cambridge	St Andrews Street	15/07/1982		Flood Records	Cambridge City Council	Sewer	Low - Source assumed
HFI736	545100	258300	Cambridge	St Andrews Street	15/07/1982		Flood Records	Cambridgeshire County Council	Sewer	Low - Source assumed
HFI737	544800	258100	Cambridge	St Botolphs Lane	15/07/1982		Flood Records	Cambridge City Council	Sewer	Low - Source assumed
HFI738	544800	258100	Cambridge	St Botolphs Lane	15/07/1982		Flood Records	Cambridgeshire County Council	Sewer	Low - Source assumed
HFI739	544800	258300	Cambridge	St Edwards Passage	15/07/1982		Flood Records	Cambridge City Council	Sewer	Low - Source assumed
HFI740	544800	258300	Cambridge	St Edwards Passage	15/07/1982		Flood Records	Cambridgeshire County Council	Sewer	Low - Source assumed
HFI741	544600	258800	Cambridge	St Johns College			Flood Records	Cambridge City Council	Fluvial - main river	Medium - Some evidence
HFI742	544600	258800	Cambridge	St Johns College			Flood Records	Cambridgeshire County Council	Fluvial - main river	Medium - Some Evidence
HFI743	544800	258400	Cambridge	St Mary'S Street	15/07/1982		Flood Records	Cambridge City Council	Sewer	Low - Source assumed
HFI744	544800	258400	Cambridge	St Mary'S Street	15/07/1982		Flood Records	Cambridgeshire County Council	Sewer	Low - Source assumed
HFI745	544800	258400	Cambridge	St Marys Passage	15/07/1982		Flood Records	Cambridge City Council	Sewer	Low - Source assumed
HFI746	544800	258400	Cambridge	St Marys Passage	15/07/1982		Flood Records	Cambridgeshire County Council	Sewer	Low - Source assumed
HFI747	545600	257600	Cambridge	St Pauls Road	15/07/1982		Flood Records	Cambridge City Council	Sewer	Low - Source assumed
HFI748	545600	257600	Cambridge	St Pauls Road	15/07/1982		Flood Records	Cambridgeshire County Council	Sewer	Low - Source assumed
HFI749	546000	258400	Cambridge	Staffordshire Gardens	15/07/1982		Flood Records	Cambridge City Council	Sewer	Low - Source assumed
HFI750	546000	258400	Cambridge	Staffordshire Gardens	15/07/1982		Flood Records	Cambridgeshire County Council	Sewer	Low - Source assumed
HFI751	547600	259100	Cambridge	Stanesfield Close	03/08/1982		Flood Records	Cambridge City Council	Unknown	Low - Source assumed
HFI752	547600	259100	Cambridge	Stanesfield Close	03/08/1982		Flood Records	Cambridgeshire County Council	Unknown	Low - Source assumed
HFI753	546667	256824	Cambridge	Sterne Close	05/09/2005		Customer Complaints	Cambridgeshire County Council	Unknown	Low - Source assumed
HFI754	546667	256824	Cambridge	Sterne Close	07/08/2009		Customer Complaints	Cambridgeshire County Council	Highway drain	Low - Source assumed
HFI755	544726	259859	Cambridge	Stretten Avenue	31/05/2007		Customer Complaints	Cambridgeshire County Council	Highway drain	Low - Source assumed
HFI756	546352	258397	Cambridge	Sturton Street	03/08/1982		Flood Records	Cambridge City Council	Unknown	Low - Source assumed
HFI757	546352	258397	Cambridge	Sturton Street	03/08/1982		Flood Records	Cambridgeshire County Council	Unknown	Low - Source assumed
HFI758	546392	258275	Cambridge	Sturton Street	08/08/2008		Customer Complaints	Cambridgeshire County Council	Highway drain	Low - Source assumed
HFI759	546362	258294	Cambridge	Sturton Street	19/09/2008		Customer Complaints	Cambridgeshire County Council	Pluvial runoff	Low - Source assumed
HFI760	544900	258600	Cambridge	Sussex Street	03/08/1982		Flood Records	Cambridge City Council	Unknown	Low - Source assumed
HFI761	544900	258600	Cambridge	Sussex Street	03/08/1982		Flood Records	Cambridgeshire County Council	Unknown	Low - Source assumed
HFI762	546083	257782	Cambridge	Tenison Road	02/12/2008		Customer Complaints	Cambridgeshire County Council	Unknown	Low - Source assumed
HFI763	546099	257869	Cambridge	Tenison Road	24/10/2005		Customer Complaints	Cambridgeshire County Council	Pluvial runoff	Low - Source assumed
HFI764	545120	257910	Cambridge	Tennis Court Road	19/01/2007		Customer Complaints	Cambridgeshire County Council	Highway drain	Low - Source assumed
HFI765	545120	257910	Cambridge	Tennis Court Road	01/05/2008		Customer Complaints	Cambridgeshire County Council	Unknown	Low - Source assumed
HFI766	549186	257217	Cambridge	Teversham Drift	03/07/2007		Customer Complaints	Cambridgeshire County Council	Highway drain	Low - Source assumed
HFI767	544737	257606	Cambridge	The Fen Causeway	06/12/2007		Customer Complaints	Cambridgeshire County Council	Unknown	Low - Source assumed
HFI768	544737	257606	Cambridge	The Fen Causeway	03/04/2010		Customer Complaints	Cambridgeshire County Council	Pluvial runoff	Low - Source assumed
HFI769	548300	259000	Cambridge	The Westering	07/08/2008		Flood Records	Cambridgeshire County Council	Pluvial runoff	Low - Source assumed
HFI770	546828	257837	Cambridge	Thoday Street	11/12/2008		Customer Complaints	Cambridgeshire County Council	Unknown	Low - Source assumed
HFI771	547824	256103	Cambridge	Tillyard Way	09/10/2007		Customer Complaints	Cambridgeshire County Council	Pluvial runoff	Low - Source assumed
HFI772	545300	259400	Cambridge	Trafalgar Street	15/07/1982		Flood Records	Cambridge City Council	Sewer	Low - Source assumed
HFI773	545300	259400	Cambridge	Trafalgar Street	15/07/1982		Flood Records	Cambridgeshire County Council	Sewer	Low - Source assumed
HFI774	545257	256891	Cambridge	Trumpington Road	05/09/2008		Customer Complaints	Cambridgeshire County Council	Unknown	Low - Source assumed
HFI775	545257	256891	Cambridge	Trumpington Road			Flood Records	Cambridge City Council	Highway drain	Low - Source assumed
HFI776	545257	256891	Cambridge	Trumpington Road	27/08/2010		Customer Complaints	Cambridgeshire County Council	Highway drain	Low - Source assumed
HFI777	545040	256264	Cambridge	Trumpington Road	27/07/2006		Customer Complaints	Cambridgeshire County Council	Unknown	Low - Source assumed
HFI778	545040	256264	Cambridge	Trumpington Road	06/10/2006		Customer Complaints	Cambridgeshire County Council	Pluvial runoff	Low - Source assumed
HFI779	544984	256103	Cambridge	Trumpington Road	01/08/2006		Customer Complaints	Cambridgeshire County Council	Unknown	Low - Source assumed
HFI780	544984	256103	Cambridge	Trumpington Road	23/08/2010		Customer Complaints	Cambridgeshire County Council	Unknown	Low - Source assumed
HFI781	544873	258030	Cambridge	Trumpington Street	10/04/2010		Customer Complaints	Cambridgeshire County Council	Highway drain	Low - Source assumed

Incident ID	Easting	Northing	Settlement	Street Name	Incident Date	Duration	Data Source	Data Owner	Flood Source	Confidence in Flood Source
HFI782	544873	258030	Cambridge	Trumpington Street	10/11/2008		Customer Complaints	Cambridgeshire County Council	Unknown	Low - Source assumed
HFI783	544873	258030	Cambridge	Trumpington Street	20/08/2007		Customer Complaints	Cambridgeshire County Council	Highway drain	Low - Source assumed
HFI784	544873	258030	Cambridge	Trumpington Street	31/05/2007		Customer Complaints	Cambridgeshire County Council	Fluvial - ordinary watercourse	Low - Source assumed
HFI785	544873	258030	Cambridge	Trumpington Street	15/09/2010		Customer Complaints	Cambridgeshire County Council	Fluvial - ordinary watercourse	Low - Source assumed
HFI786	544946	257959	Cambridge	Trumpington Street	31/05/2007		Customer Complaints	Cambridgeshire County Council	Highway drain	Low - Source assumed
HFI787	545101	257776	Cambridge	Trumpington Street	03/11/2008		Customer Complaints	Cambridgeshire County Council	Unknown	Low - Source assumed
HFI788	545981	260108	Cambridge	Union Lane	10/01/2007		Customer Complaints	Cambridgeshire County Council	Highway drain	Low - Source assumed
HFI789	546114	259970	Cambridge	Union Lane	25/01/2007		Customer Complaints	Cambridgeshire County Council	Unknown	Low - Source assumed
HFI790	545407	259156	Cambridge	Victoria Avenue	30/01/2007		Customer Complaints	Cambridgeshire County Council	Unknown	Low - Source assumed
HFI791	545407	259156	Cambridge	Victoria Avenue	03/08/1982		Flood Records	Cambridgeshire County Council	Unknown	Low - Source assumed
HFI792	545407	259156	Cambridge	Victoria Avenue	03/08/1982		Flood Records	Cambridge City Council	Unknown	Low - Source assumed
HFI793	545407	259156	Cambridge	Victoria Avenue	22/06/2010		Customer Complaints	Cambridgeshire County Council	Unknown	Low - Source assumed
HFI794	545656	258400	Cambridge	Warkworth Street	10/09/2008		Customer Complaints	Cambridgeshire County Council	Highway drain	Low - Source assumed
HFI795	545601	257201	Cambridge	Water Street			Flood Records	Cambridge City Council	Unknown	Low - Source assumed
HFI796	544204	258155	Cambridge	West Road	01/11/2005		Customer Complaints	Cambridgeshire County Council	Highway drain	Low - Source assumed
HFI797	544204	258155	Cambridge	West Road	17/11/2006		Customer Complaints	Cambridgeshire County Council	Unknown	Low - Source assumed
HFI798	544271	258270	Cambridge	West Road	19/02/2010		Customer Complaints	Cambridgeshire County Council	Unknown	Low - Source assumed
HFI799	544051	259694	Cambridge	Westfield Lane	19/01/2009		Customer Complaints	Cambridgeshire County Council	Unknown	Low - Source assumed
HFI800	545905	258130	Cambridge	Willis Road	31/05/2006		Customer Complaints	Cambridgeshire County Council	Unknown	Low - Source assumed
HFI801	545500	258600	Cambridge	Willow Walk	15/07/1982		Flood Records	Cambridge City Council	Sewer	Low - Source assumed
HFI802	545500	258600	Cambridge	Willow Walk	15/07/1982		Flood Records	Cambridgeshire County Council	Sewer	Low - Source assumed
HFI803	546089	260997	Cambridge	Wilson Close	10/11/2008		Customer Complaints	Cambridgeshire County Council	Highway drain	Low - Source assumed
HFI804	544074	260222	Cambridge	Windsor Road	03/08/1982		Flood Records	Cambridgeshire County Council	Unknown	Low - Source assumed
HFI805	544074	260222	Cambridge	Windsor Road	03/08/1982		Flood Records	Cambridge City Council	Unknown	Low - Source assumed
HFI806	544074	260222	Cambridge	Windsor Road	26/07/2010		Customer Complaints	Cambridgeshire County Council	Unknown	Low - Source assumed
HFI807	544280	260081	Cambridge	Windsor Road	26/10/2006		Customer Complaints	Cambridgeshire County Council	Unknown	Low - Source assumed
HFI808	547177	255021	Cambridge	Worts Causeway	20/01/2007		Customer Complaints	Cambridgeshire County Council	Pluvial runoff	Low - Source assumed
HFI809	546421	258577	Cambridge	York Street	09/05/2006		Customer Complaints	Cambridgeshire County Council	Unknown	Low - Source assumed
HFI810	561950	242210	Camps End	Bolts Hill	20/06/2008		Customer Complaints	Cambridgeshire County Council	Pluvial runoff	Low - Source assumed
HFI811	561550	242870	Camps End	Camps End	15/01/2008		Customer Complaints	Cambridgeshire County Council	Pluvial runoff	Low - Source assumed
HFI812	561910	246350	Cardinals Green	Horseheath Green	03/12/2009		Customer Complaints	Cambridgeshire County Council	Highway drain	Low - Source assumed
HFI813	564667	253535	Carlton	Acre Road	02/01/2007		Customer Complaints	Cambridgeshire County Council	Unknown	Low - Source assumed
HFI814	563285	243634	Castle Camps	Claydon Close	22/05/2006		Customer Complaints	Cambridgeshire County Council	Highway drain	Low - Source assumed
HFI815	563285	243634	Castle Camps	Claydon Close	22/05/2006		Customer Complaints	Cambridgeshire County Council	Highway drain	Low - Source assumed
HFI816	563300	244127	Castle Camps	Haverhill Road	16/11/2009		Customer Complaints	Cambridgeshire County Council	Unknown	Low - Source assumed
HFI817	563345	243525	Castle Camps	High Street	26/05/2006		Customer Complaints	Cambridgeshire County Council	Unknown	Low - Source assumed
HFI818	563677	244366	Castle Camps	High Street	11/11/2008		Customer Complaints	Cambridgeshire County Council	Unknown	Low - Source assumed
HFI819	563875	242787	Castle Camps	Park Lane	02/11/2009		Customer Complaints	Cambridgeshire County Council	Unknown	Low - Source assumed
HFI820	509028	273385	Catworth	Church End	16/01/2008		Customer Complaints	Cambridgeshire County Council	Unknown	Low - Source assumed
HFI821	508860	273385	Catworth	Church Road	07/06/2010		Customer Complaints	Cambridgeshire County Council	Highway drain	Low - Source assumed
HFI822	508860	273385	Catworth	Church Road	17/06/2010		Customer Complaints	Cambridgeshire County Council	Sewer	Low - Source assumed
HFI823	508561	273287	Catworth	Fox Road	02/06/2009		Customer Complaints	Cambridgeshire County Council	Unknown	Low - Source assumed
HFI824	508561	273287	Catworth	Fox Road	05/02/2008		Customer Complaints	Cambridgeshire County Council	Highway drain	Low - Source assumed
HFI825	508706	273042	Catworth	Yeomans Close	15/04/2009		Customer Complaints	Cambridgeshire County Council	Sewer	Low - Source assumed
HFI826	530076	258302	Caxton				Historical Flood Maps	Cambridgeshire County Council	Fluvial - ordinary watercourse	Medium - Some evidence
HFI827	530065	258319	Caxton		May 1978		Historical Flood Mapping	Environment Agency	Sewer	High - Compelling evidence
HFI828	530466	258023	Caxton		May 1978		Historical Flood Mapping	Environment Agency	Fluvial - ordinary watercourse	High - Compelling evidence
HFI829	530459	258039	Caxton		October 2001		Historical Flood Mapping	Environment Agency	Fluvial - ordinary watercourse	High - Compelling evidence
HFI830	530372	258133	Caxton				Historical Flood Maps	Cambridgeshire County Council	Fluvial - ordinary watercourse	Medium - Some evidence
HFI831	530352	258870	Caxton	Brockholt Road			2001 Flooding Survey for SFRA	Cambridge City Council & South Cambridgeshire District Council	Fluvial - ordinary watercourse	Low - Source assumed
HFI832	530354	258863	Caxton	Brockholt Road			2001 Flooding Survey for SFRA	Cambridge City Council & South Cambridgeshire District Council	Fluvial - ordinary watercourse	Low - Source assumed
HFI833	530356	258852	Caxton	Brockholt Road			2001 Flooding Survey for SFRA	Cambridge City Council & South Cambridgeshire District Council	Fluvial - ordinary watercourse	Low - Source assumed
HFI834	530359	258835	Caxton	Brockholt Road			2001 Flooding Survey for SFRA	Cambridge City Council & South Cambridgeshire District Council	Fluvial - ordinary watercourse	Low - Source assumed
HFI835	530780	257570	Caxton	Caxton Road	10/01/2007		Customer Complaints	Cambridgeshire County Council	Highway drain	Low - Source assumed
HFI836	530375	258156	Caxton	Ermine Street			2001 Flooding Survey for SFRA	Cambridge City Council & South Cambridgeshire District Council	Fluvial - ordinary watercourse	Low - Source assumed
HFI837	530330	258410	Caxton	Ermine Street			2001 Flooding Survey for SFRA	Cambridge City Council & South Cambridgeshire District Council	Unknown	Low - Source assumed
HFI838	530326	258412	Caxton	Ermine Street			2001 Flooding Survey for SFRA	Cambridge City Council & South Cambridgeshire District Council	Unknown	Low - Source assumed
HFI839	530323	258425	Caxton	Ermine Street			2001 Flooding Survey for SFRA	Cambridge City Council & South Cambridgeshire District Council	Unknown	Low - Source assumed
HFI840	530409	258160	Caxton	Ermine Street			2001 Flooding Survey for SFRA	Cambridge City Council & South Cambridgeshire District Council	Fluvial - ordinary watercourse	Low - Source assumed
HFI841	529730	257560	Caxton	Gransden Road	11/02/2010		Customer Complaints	Cambridgeshire County Council	Pluvial runoff	Low - Source assumed
HFI842	530387	258104	Caxton	Gransden Road			2001 Flooding Survey for SFRA	Cambridge City Council & South Cambridgeshire District Council	Fluvial - ordinary watercourse	Low - Source assumed
HFI843	530506	257975	Caxton	Royston Road			2001 Flooding Survey for SFRA	Cambridge City Council & South Cambridgeshire District Council	Fluvial - ordinary watercourse	Low - Source assumed
HFI844	530111	258284	Caxton	Saint Peters Street			2001 Flooding Survey for SFRA	Cambridge City Council & South Cambridgeshire District Council	Fluvial - ordinary watercourse	Low - Source assumed
HFI845	539274	286490	Chatteris		1-3 years ago		Flood Memories Project	Cambridgeshire County Council	Highway drain	Low - Source assumed
HFI846	540228	285983	Chatteris		1-3 years ago		Flood Memories Project	Cambridgeshire County Council	Fluvial - ordinary watercourse	Low - Source assumed
HFI847	540080	286268	Chatteris		1-3 years ago		Flood Memories Project	Cambridgeshire County Council	Unknown	Low - Source assumed
HFI848	539090	286360	Chatteris	Ash Grove	25/10/2005		Customer Complaints	Cambridgeshire County Council	Unknown	Low - Source assumed
HFI849	539890	285980	Chatteris	Birch Avenue	27/07/2009		Customer Complaints	Cambridgeshire County Council	Pluvial runoff	Low - Source assumed
HFI850	538910	284980	Chatteris	Blackmill Road	14/05/2008		Customer Complaints	Cambridgeshire County Council	Fluvial - ordinary watercourse	Low - Source assumed
HFI851	539420	285910	Chatteris	East Park Street	01/10/2008		Customer Complaints	Cambridgeshire County Council	Unknown	Low - Source assumed
HFI852	538826	284912	Chatteris	Fairview Gdns			DG5 Property	Anglian Water	Sewer	High - Compelling evidence

Incident ID	Easting	Northing	Settlement	Street Name	Incident Date	Duration	Data Source	Data Owner	Flood Source	Confidence in Flood Source
HFI853	538826	284912	Chatteris	Fairview Gdns			DG5 Property	Anglian Water	Sewer	High - Compelling evidence
HFI854	540180	286280	Chatteris	Green Park	12/06/2008		Customer Complaints	Cambridgeshire County Council	Pluvial runoff	Low - Source assumed
HFI855	539200	286420	Chatteris	High Street	12/06/2008		Customer Complaints	Cambridgeshire County Council	Unknown	Low - Source assumed
HFI856	539200	286420	Chatteris	High Street	04/12/2006		Customer Complaints	Cambridgeshire County Council	Unknown	Low - Source assumed
HFI857	539200	286420	Chatteris	High Street	24/03/2006		Customer Complaints	Cambridgeshire County Council	Highway drain	Low - Source assumed
HFI858	539200	286420	Chatteris	High Street	07/07/2008		Customer Complaints	Cambridgeshire County Council	Highway drain	Low - Source assumed
HFI859	539250	285340	Chatteris	London Road	25/01/2010		Customer Complaints	Cambridgeshire County Council	Pluvial runoff	Low - Source assumed
HFI860	539250	285340	Chatteris	London Road	01/12/2009		Customer Complaints	Cambridgeshire County Council	Pluvial runoff	Low - Source assumed
HFI861	539250	285340	Chatteris	London Road	03/02/2009		Customer Complaints	Cambridgeshire County Council	Unknown	Low - Source assumed
HFI862	539250	285340	Chatteris	London Road	24/03/2010		Customer Complaints	Cambridgeshire County Council	Pluvial runoff	Low - Source assumed
HFI863	539250	285340	Chatteris	London Road	19/06/2007		Customer Complaints	Cambridgeshire County Council	Unknown	Low - Source assumed
HFI864	539250	285340	Chatteris	London Road	07/08/2009		Customer Complaints	Cambridgeshire County Council	Highway drain	Low - Source assumed
HFI865	539250	285340	Chatteris	London Road	08/01/2008		Customer Complaints	Cambridgeshire County Council	Unknown	Low - Source assumed
HFI866	539250	285340	Chatteris	London Road	02/04/2008		Customer Complaints	Cambridgeshire County Council	Unknown	Low - Source assumed
HFI867	539250	285340	Chatteris	London Road	30/11/2009		Customer Complaints	Cambridgeshire County Council	Pluvial runoff	Low - Source assumed
HFI868	538930	284880	Chatteris	Millfield Close	17/07/2009		Customer Complaints	Cambridgeshire County Council	Highway drain	Low - Source assumed
HFI869	541208	286525	Chatteris	New Road	24/08/2009		Customer Complaints	Cambridgeshire County Council	Pluvial runoff	Low - Source assumed
HFI870	541208	286525	Chatteris	New Road	14/11/2008		Customer Complaints	Cambridgeshire County Council	Highway drain	Low - Source assumed
HFI871	541208	286525	Chatteris	New Road	21/11/2008		Customer Complaints	Cambridgeshire County Council	Unknown	Low - Source assumed
HFI872	539230	285800	Chatteris	West Park Street	30/07/2009		Customer Complaints	Cambridgeshire County Council	Pluvial runoff	Low - Source assumed
HFI873	538776	285447	Chatteris	West St			DG5 Property	Anglian Water	Sewer	High - Compelling evidence
HFI874	538776	285447	Chatteris	West Street			DG5 Property	Anglian Water	Sewer	High - Compelling evidence
HFI875	538770	285400	Chatteris	West Street	09/01/2006		Customer Complaints	Cambridgeshire County Council	Highway drain	Low - Source assumed
HFI876	538530	287650	Chatteris	Willey Terrace	27/01/2006		Customer Complaints	Cambridgeshire County Council	Unknown	Low - Source assumed
HFI877	539390	285570	Chatteris	Wood Street	06/10/2006		Customer Complaints	Cambridgeshire County Council	Highway drain	Low - Source assumed
HFI878	547668	256718	Cherry Hinton			1-2 days	Flood Memories Project	Cambridgeshire County Council	Highway drain	Low - Source assumed
HFI879	547874	256813	Cherry Hinton		1-3 years ago		Flood Memories Project	Cambridgeshire County Council	Fluvial - ordinary watercourse	Low - Source assumed
HFI880	547872	256846	Cherry Hinton		4-10 years ago	1-2 days	Flood Memories Project	Cambridgeshire County Council	Unknown	Low - Source assumed
HFI881	547587	256537	Cherry Hinton		4-10 years ago		Flood Memories Project	Cambridgeshire County Council	Unknown	Low - Source assumed
HFI882	547925	256358	Cherry Hinton		4-10 years ago		Flood Memories Project	Cambridgeshire County Council	Unknown	Low - Source assumed
HFI883	547628	256705	Cherry Hinton		4-10 years ago		Flood Memories Project	Cambridgeshire County Council	Pluvial runoff	Low - Source assumed
HFI884	547598	256709	Cherry Hinton		4-10 years ago	1-2 days	Flood Memories Project	Cambridgeshire County Council	Fluvial - ordinary watercourse	Low - Source assumed
HFI885	547854	256787	Cherry Hinton	Birdwood Road			2001 Flooding Survey for SFRA	Cambridge City Council & South Cambridgeshire District Council	Fluvial - ordinary watercourse	Low - Source assumed
HFI886	547900	256800	Cherry Hinton	Birdwood Road	27/07/2006		Flood Records	Cambridge City Council	Highway drain	Low - Source assumed
HFI887	547900	256800	Cherry Hinton	Birdwood Road	27/07/2006		Flood Records	Cambridgeshire County Council	Sewer	Medium - Some evidence
HFI888	547860	256785	Cherry Hinton	Birdwood Road			2001 Flooding Survey for SFRA	Cambridge City Council & South Cambridgeshire District Council	Fluvial - ordinary watercourse	Low - Source assumed
HFI889	547871	256782	Cherry Hinton	Birdwood Road			2001 Flooding Survey for SFRA	Cambridge City Council & South Cambridgeshire District Council	Fluvial - ordinary watercourse	Low - Source assumed
HFI890	547837	256842	Cherry Hinton	Birdwood Road			2001 Flooding Survey for SFRA	Cambridge City Council & South Cambridgeshire District Council	Fluvial - ordinary watercourse	Low - Source assumed
HFI891	547902	256767	Cherry Hinton	Birdwood Road			2001 Flooding Survey for SFRA	Cambridge City Council & South Cambridgeshire District Council	Fluvial - ordinary watercourse	Low - Source assumed
HFI892	547907	256765	Cherry Hinton	Birdwood Road			2001 Flooding Survey for SFRA	Cambridge City Council & South Cambridgeshire District Council	Fluvial - ordinary watercourse	Low - Source assumed
HFI893	547917	256762	Cherry Hinton	Birdwood Road			2001 Flooding Survey for SFRA	Cambridge City Council & South Cambridgeshire District Council	Fluvial - ordinary watercourse	Low - Source assumed
HFI894	547890	256818	Cherry Hinton	Birdwood Road			2001 Flooding Survey for SFRA	Cambridge City Council & South Cambridgeshire District Council	Fluvial - ordinary watercourse	Low - Source assumed
HFI895	547904	256807	Cherry Hinton	Birdwood Road			2001 Flooding Survey for SFRA	Cambridge City Council & South Cambridgeshire District Council	Fluvial - ordinary watercourse	Low - Source assumed
HFI896	548000	256200	Cherry Hinton	Bosworth Rd	02/01/2003		Flood Records	Cambridge City Council	Highway drain	Medium - Some evidence
HFI897	548000	256200	Cherry Hinton	Bosworth Rd	02/01/2003		Flood Records	Cambridgeshire County Council	Highway drain	Medium - Some Evidence
HFI898	549027	257095	Cherry Hinton	Church End	28/06/2007		Customer Complaints	Cambridgeshire County Council	Unknown	Low - Source assumed
HFI899	548933	256534	Cherry Hinton	Colville Road	04/11/2005		Customer Complaints	Cambridgeshire County Council	Unknown	Low - Source assumed
HFI900	547900	256700	Cherry Hinton	Daws Lane	03/08/1982		Flood Records	Cambridgeshire County Council	Unknown	Low - Source assumed
HFI901	547900	256700	Cherry Hinton	Daws Lane	03/08/1982		Flood Records	Cambridge City Council	Unknown	Low - Source assumed
HFI902	547900	256700	Cherry Hinton	Daws Lane			Flood Records	Cambridge City Council	Unknown	Low - Source assumed
HFI903	547900	256700	Cherry Hinton	Daws Lane			Flood Records	Cambridgeshire County Council	Unknown	Low - Source assumed
HFI904	548000	256800	Cherry Hinton	Daws Lane	27/07/2006		Flood Records	Cambridge City Council	Fluvial - ordinary watercourse	Low - Source assumed
HFI905	548000	256800	Cherry Hinton	Daws Lane	27/07/2006		Flood Records	Cambridgeshire County Council	Fluvial - ordinary watercourse	Medium - Some evidence
HFI906	547700	256400	Cherry Hinton	Derwent Close	21/10/2003		Flood Records	Cambridge City Council	Sewer	Medium - Some evidence
HFI907	547700	256400	Cherry Hinton	Derwent Close	21/10/2003		Flood Records	Cambridgeshire County Council	Sewer	Medium - Some evidence
HFI908	548500	256300	Cherry Hinton	Forest Road			Flood Records	Cambridge City Council	Unknown	Low - Source assumed
HFI909	548500	256300	Cherry Hinton	Forest Road			Flood Records	Cambridgeshire County Council	Unknown	Low - Source assumed
HFI910	548500	256300	Cherry Hinton	Forest Road			Flood Records	Cambridge City Council	Highway drain	Medium - Some evidence
HFI911	548500	256300	Cherry Hinton	Forest Road			Flood Records	Cambridgeshire County Council	Highway drain	Medium - Some Evidence
HFI912	549443	256731	Cherry Hinton	Fulbourn Old Drift	22/10/2008		Customer Complaints	Cambridgeshire County Council	Pluvial runoff	Low - Source assumed
HFI913	548801	256705	Cherry Hinton	High Street	17/06/2008		Customer Complaints	Cambridgeshire County Council	Unknown	Low - Source assumed
HFI914	548801	256705	Cherry Hinton	High Street	12/11/2009		Customer Complaints	Cambridgeshire County Council	Pluvial runoff	Low - Source assumed
HFI915	548556	257292	Cherry Hinton	Kathleen Elliott Way	03/08/2009		Customer Complaints	Cambridgeshire County Council	Unknown	Low - Source assumed
HFI916	548968	256375	Cherry Hinton	Leete Road	13/11/2006		Customer Complaints	Cambridgeshire County Council	unknown	Low - Source assumed
HFI917	547832	256724	Cherry Hinton	St Thomas Square			2001 Flooding Survey for SFRA	Cambridge City Council & South Cambridgeshire District Council	Fluvial - ordinary watercourse	Low - Source assumed
HFI918	547846	256754	Cherry Hinton	St Thomas Square			2001 Flooding Survey for SFRA	Cambridge City Council & South Cambridgeshire District Council	Fluvial - ordinary watercourse	Low - Source assumed
HFI919	547843	256748	Cherry Hinton	St Thomas Square			2001 Flooding Survey for SFRA	Cambridge City Council & South Cambridgeshire District Council	Fluvial - ordinary watercourse	Low - Source assumed
HFI920	547800	256700	Cherry Hinton	St Thomas' Sq	21/10/2001		Flood Records	Cambridge City Council	Unknown	Low - Source assumed
HFI921	547800	256700	Cherry Hinton	St Thomas' Sq	21/10/2001		Flood Records	Cambridgeshire County Council	Unknown	Low - Source assumed
HFI922	547600	256600	Cherry Hinton	St Thomas' Sqare	20/01/2003		Flood Records	Cambridge City Council	Pluvial runoff	Medium - Some evidence
HFI923	547600	256600	Cherry Hinton	St Thomas' Sqare	20/01/2003		Flood Records	Cambridgeshire County Council	Pluvial runoff	Medium - Some evidence

Incident ID	Easting	Northing	Settlement	Street Name	Incident Date	Duration	Data Source	Data Owner	Flood Source	Confidence in Flood Source
HFI924	547900	256700	Cherry Hinton	Walpole Road Area	21/10/2003		Flood Records	Cambridge City Council	Pluvial runoff	Medium - Some evidence
HFI925	547900	256700	Cherry Hinton	Walpole Road Area	21/10/2003		Flood Records	Cambridgeshire County Council	Pluvial runoff	Medium - Some evidence
HFI926	548006	261662	Chesterton				Historical Flood Maps	Cambridgeshire County Council	Fluvial - ordinary watercourse	Medium - Some evidence
HFI927	548006	261662	Chesterton		March 1947		Historical Flood Mapping	Environment Agency	Fluvial - ordinary watercourse	High - Compelling evidence
HFI928	547269	260103	Chesterton		March 1947		Historical Flood Mapping	Environment Agency	Fluvial - Main River	High - Compelling evidence
HFI929	546677	261619	Chesterton		More than 15 years ago		Flood Memories Project	Cambridgeshire County Council	Unknown	Low - Source assumed
HFI930	545806	261270	Chesterton		More than 15 years ago		Flood Memories Project	Cambridgeshire County Council	Unknown	Low - Source assumed
HFI931	545840	261371	Chesterton		More than 15 years ago		Flood Memories Project	Cambridgeshire County Council	Unknown	Low - Source assumed
HFI932	545787	261659	Chesterton		More than 15 years ago		Flood Memories Project	Cambridgeshire County Council	Unknown	Low - Source assumed
HFI933	545901	260171	Chesterton		More than 15 years ago		Flood Memories Project	Cambridgeshire County Council	Unknown	Low - Source assumed
HFI934	546999	261016	Chesterton		More than 15 years ago		Flood Memories Project	Cambridgeshire County Council	Unknown	Low - Source assumed
HFI935	547096	260529	Chesterton		More than 15 years ago		Flood Memories Project	Cambridgeshire County Council	Unknown	Low - Source assumed
HFI936	546068	260187	Chesterton				Flood Memories Project	Cambridgeshire County Council	Sewer	Low - Source assumed
HFI937	546756	261499	Chesterton			1-2 days	Flood Memories Project	Cambridgeshire County Council	Highway drain	Low - Source assumed
HFI938	548327	261664	Chesterton		October 2001		Historical Flood Mapping	Environment Agency	Fluvial - Main River	High - Compelling evidence
HFI939	547328	260072	Chesterton		October 2001		Historical Flood Mapping	Environment Agency	Fluvial - Main River	High - Compelling evidence
HFI940	546573	259654	Chesterton		October 2001		Historical Flood Mapping	Environment Agency	Fluvial - Main River	High - Compelling evidence
HFI941	546405	260515	Chesterton		23/08/2004		Weather Charts	Cambridgeshire County Council	Unknown	Low - Source assumed
HFI942	546405	260515	Chesterton				Weather Charts	Cambridgeshire County Council	Pluvial runoff	Low - Source assumed
HFI943	548006	261662	Chesterton				Historical Flood Records	Cambridge City Council	Fluvial - ordinary watercourse	Medium - Some Evidence
HFI944	546235	261200	Chesterton	Apthorpe Way	14/08/2006		Customer Complaints	Cambridgeshire County Council	Unknown	Low - Source assumed
HFI945	546235	261200	Chesterton	Apthorpe Way	30/11/2009		Customer Complaints	Cambridgeshire County Council	Pluvial runoff	Low - Source assumed
HFI946	546235	261200	Chesterton	Apthorpe Way	31/03/2008		Customer Complaints	Cambridgeshire County Council	Unknown	Low - Source assumed
HFI947	547200	260500	Chesterton	Bourne Road	03/08/1982		Flood Records	Cambridge City Council	Unknown	Low - Source assumed
HFI948	547200	260500	Chesterton	Bourne Road	03/08/1982		Flood Records	Cambridgeshire County Council	Unknown	Low - Source assumed
HFI949	546000	261100	Chesterton	Camkin Road	03/08/1982		Flood Records	Cambridge City Council	Unknown	Low - Source assumed
HFI950	546000	261100	Chesterton	Camkin Road	03/08/1982		Flood Records	Cambridgeshire County Council	Unknown	Low - Source assumed
HFI951	546000	261100	Chesterton	Campkin Road	15/07/1982		Flood Records	Cambridge City Council	Sewer	Low - Source assumed
HFI952	546000	261100	Chesterton	Campkin Road	15/07/1982		Flood Records	Cambridgeshire County Council	Sewer	Low - Source assumed
HFI953	546300	259700	Chesterton	Church Lane	15/07/1982		Flood Records	Cambridge City Council	Sewer	Low - Source assumed
HFI954	546300	259700	Chesterton	Church Lane	15/07/1982		Flood Records	Cambridgeshire County Council	Sewer	Low - Source assumed
HFI955	547174	261740	Chesterton	Cowley Road	05/03/2010		Customer Complaints	Cambridgeshire County Council	Highway drain	Low - Source assumed
HFI956	545690	261118	Chesterton	Crowland Way	08/06/2009		Customer Complaints	Cambridgeshire County Council	Highway drain	Low - Source assumed
HFI957	547000	260000	Chesterton	Fallowfield			Flood Records	Cambridge City Council	Highway drain	Medium - Some evidence
HFI958	547000	260000	Chesterton	Fallowfield			Flood Records	Cambridgeshire County Council	Highway drain	Medium - Some Evidence
HFI959	547343	260197	Chesterton	Fen Road			2001 Flooding Survey for SFRA	Cambridge City Council & South Cambridgeshire District Council	Fluvial - main river	Low - Source assumed
HFI960	547500	260321	Chesterton	Fen Road	02/05/2006		Customer Complaints	Cambridgeshire County Council	Unknown	Low - Source assumed
HFI961	546964	260360	Chesterton	Franks Lane	26/08/2010		Customer Complaints	Cambridgeshire County Council	Unknown	Low - Source assumed
HFI962	546961	260364	Chesterton	Franks Lane	26/08/2010		Customer Complaints	Cambridgeshire County Council	Unknown	Low - Source assumed
HFI963	546850	260520	Chesterton	Green End Road	16/05/2007		Customer Complaints	Cambridgeshire County Council	Unknown	Low - Source assumed
HFI964	546231	259846	Chesterton	High Street	28/07/2006		Customer Complaints	Cambridgeshire County Council	Unknown	Low - Source assumed
HFI965	546231	259846	Chesterton	High Street	11/03/2009		Customer Complaints	Cambridgeshire County Council	Unknown	Low - Source assumed
HFI966	546451	260769	Chesterton	Kendal Way	04/01/2007		Customer Complaints	Cambridgeshire County Council	Unknown	Low - Source assumed
HFI967	546484	260732	Chesterton	Kendal Way	16/01/2007		Customer Complaints	Cambridgeshire County Council	Unknown	Low - Source assumed
HFI968	546000	261600	Chesterton	Kilmaine Close	15/07/1982		Flood Records	Cambridgeshire County Council	Sewer	Low - Source assumed
HFI969	546000	261600	Chesterton	Kilmaine Close	15/07/1982		Flood Records	Cambridge City Council	Sewer	Low - Source assumed
HFI970	545921	261584	Chesterton	Kilmaine Close	19/12/2005		Customer Complaints	Cambridgeshire County Council	Sewer	Low - Source assumed
HFI971	545887	261675	Chesterton	Kings Hedges Road	11/06/2008		Customer Complaints	Cambridgeshire County Council	Unknown	Low - Source assumed
HFI972	545914	261494	Chesterton	Kirkwood Road	20/05/2009		Customer Complaints	Cambridgeshire County Council	Highway drain	Low - Source assumed
HFI973	545900	261300	Chesterton	Laurence Way	15/07/1982		Flood Records	Cambridge City Council	Sewer	Low - Source assumed
HFI974	545900	261300	Chesterton	Laurence Way	15/07/1982		Flood Records	Cambridgeshire County Council	Sewer	Low - Source assumed
HFI975	546400	261200	Chesterton	Lovell Road	15/07/1982		Flood Records	Cambridge City Council	Sewer	Low - Source assumed
HFI976	546400	261200	Chesterton	Lovell Road	15/07/1982		Flood Records	Cambridgeshire County Council	Sewer	Low - Source assumed
HFI977	546332	261384	Chesterton	Lovell Road	11/05/2007		Customer Complaints	Cambridgeshire County Council	Unknown	Low - Source assumed
HFI978	546016	261473	Chesterton	Markham Close	30/11/2009		Customer Complaints	Cambridgeshire County Council	Highway drain	Low - Source assumed
HFI979	546630	260974	Chesterton	Milton Road	04/01/2007		Customer Complaints	Cambridgeshire County Council	Unknown	Low - Source assumed
HFI980	546340	260681	Chesterton	Milton Road	13/10/2006		Customer Complaints	Cambridgeshire County Council	Highway drain	Low - Source assumed
HFI981	546800	261200	Chesterton	Milton Road			Flood Records	Cambridgeshire County Council	Sewer	Medium - Some Evidence
HFI982	546800	261200	Chesterton	Milton Road			Flood Records	Cambridge City Council	Sewer	Medium - Some evidence
HFI983	546630	260974	Chesterton	Milton Road	04/01/2007		Customer Complaints	Cambridgeshire County Council	Unknown	Low - Source assumed
HFI984	545816	260091	Chesterton	Milton Road	25/09/2006		Customer Complaints	Cambridgeshire County Council	Unknown	Low - Source assumed
HFI985	546505	260843	Chesterton	Milton Road	06/05/2008		Customer Complaints	Cambridgeshire County Council	Unknown	Low - Source assumed
HFI986	546590	260928	Chesterton	Milton Road	26/08/2010		Customer Complaints	Cambridgeshire County Council	Highway drain	Low - Source assumed
HFI987	546596	260936	Chesterton	Milton Road	27/10/2008		Customer Complaints	Cambridgeshire County Council	Highway drain	Low - Source assumed
HFI988	546804	261181	Chesterton	Milton Road	04/01/2007		Customer Complaints	Cambridgeshire County Council	Unknown	Low - Source assumed
HFI989	546630	260974	Chesterton	Milton Road	27/03/2008		Customer Complaints	Cambridgeshire County Council	Unknown	Low - Source assumed
HFI990	546900	261300	Chesterton	Milton Road	03/08/1982		Flood Records	Cambridgeshire County Council	Unknown	Low - Source assumed
HFI991	546900	261300	Chesterton	Milton Road	09/09/2005		Flood Records	Cambridgeshire County Council	Sewer	Medium - Some evidence
HFI992	546900	261300	Chesterton	Milton Road	09/09/2005		Flood Records	Cambridge City Council	Sewer	Medium - Some evidence
HFI993	546900	261300	Chesterton	Milton Road	15/07/1982		Flood Records	Cambridge City Council	Sewer	Low - Source assumed
HFI994	546900	261300	Chesterton	Milton Road	03/08/1982		Flood Records	Cambridge City Council	Unknown	Low - Source assumed

Incident ID	Easting	Northing	Settlement	Street Name	Incident Date	Duration	Data Source	Data Owner	Flood Source	Confidence in Flood Source
HF1995	546900	261300	Chesterton	Milton Road	15/07/1982		Flood Records	Cambridgeshire County Council	Sewer	Low - Source assumed
HF1996	546218	260573	Chesterton	Milton Road (A1134)	23/01/2007		Customer Complaints	Cambridgeshire County Council	Unknown	Low - Source assumed
HF1997	547000	260700	Chesterton	Nuffield Road	03/08/1982		Flood Records	Cambridgeshire County Council	Unknown	Low - Source assumed
HF1998	547000	260700	Chesterton	Nuffield Road	03/08/1982		Flood Records	Cambridge City Council	Unknown	Low - Source assumed
HF1999	547000	260800	Chesterton	Nuffield Road	15/07/1982		Flood Records	Cambridge City Council	Sewer	Low - Source assumed
HF11000	547000	260800	Chesterton	Nuffield Road	15/07/1982		Flood Records	Cambridgeshire County Council	Sewer	Low - Source assumed
HF11001	512588	295198	Chesterton	Oundle Road	08/01/2007		Customer Complaints	Cambridgeshire County Council	Unknown	Low - Source assumed
HF11002	547100	260700	Chesterton	St Andrew'S Road			2001 Flooding Survey for SFRA	Cambridge City Council & South Cambridgeshire District Council	Unknown	Low - Source assumed
HF11003	546200	260100	Chesterton	Sterling Close	02/01/2003		Flood Records	Cambridge City Council	Highway drain	Medium - Some evidence
HF11004	546200	260100	Chesterton	Sterling Close	02/01/2003		Flood Records	Cambridgeshire County Council	Highway drain	Medium - Some evidence
HF11005	546000	260000	Chesterton	Union Lane	03/08/1982		Flood Records	Cambridge City Council	Unknown	Low - Source assumed
HF11006	546000	260000	Chesterton	Union Lane	03/08/1982		Flood Records	Cambridgeshire County Council	Unknown	Low - Source assumed
HF11007	546770	259970	Chesterton	Water Street			Flood Records	Cambridgeshire County Council	Fluvial - main river	Low - Source assumed
HF11008	546716	259927	Chesterton	Water Street	24/08/2010		Customer Complaints	Cambridgeshire County Council	Highway drain	Low - Source assumed
HF11009	546200	261200	Chesterton	Woodlands Way	03/08/1982		Flood Records	Cambridge City Council	Unknown	Low - Source assumed
HF11010	546200	261200	Chesterton	Woodlands Way	03/08/1982		Flood Records	Cambridgeshire County Council	Unknown	Low - Source assumed
HF11011	554821	282876	Chettisham	Lynn Road	10/11/2008		Customer Complaints	Cambridgeshire County Council	Fluvial - ordinary watercourse	Low - Source assumed
HF11012	555057	283391	Chettisham	Lynn Road	04/02/2009		Customer Complaints	Cambridgeshire County Council	Unknown	Low - Source assumed
HF11013	568458	259669	Cheveley	Oak Lane	05/01/2007		Customer Complaints	Cambridgeshire County Council	Unknown	Low - Source assumed
HF11014	566330	269769	Chippenham	High Street	23/04/2010		Customer Complaints	Cambridgeshire County Council	Pluvial runoff	Low - Source assumed
HF11015	566330	269769	Chippenham	New Street	13/06/2006		Customer Complaints	Cambridgeshire County Council	Highway drain	Low - Source assumed
HF11016	565970	266020	Chippenham Junction	A14 Newmarket Cutting	1988		Historic Groundwater Flooding	East Cambridgeshire District Council	Groundwater	Medium - Some evidence
HF11017	565980	266030	Chippenham Junction	A14 Newmarket Cutting	1994		Historic Groundwater Flooding	East Cambridgeshire District Council	Groundwater	Medium - Some evidence
HF11018	565990	266000	Chippenham Junction	A14 Newmarket Cutting			Historic Groundwater Flooding	East Cambridgeshire District Council	Groundwater	Medium - Some evidence
HF11019	565950	266000	Chippenham Junction	A14 Newmarket Cutting	1983		Historic Groundwater Flooding	East Cambridgeshire District Council	Groundwater	Medium - Some evidence
HF11020	549160	296394	Christchurch	Church Road	14/01/2008		Customer Complaints	Cambridgeshire County Council	Highway drain	Low - Source assumed
HF11021	549161	296795	Christchurch	Crown Avenue	21/01/2008		Customer Complaints	Cambridgeshire County Council	Highway drain	Low - Source assumed
HF11022	549161	296795	Christchurch	Crown Avenue	11/06/2009		Customer Complaints	Cambridgeshire County Council	Unknown	Low - Source assumed
HF11023	547850	298680	Christchurch	Euximoor Drove	20/02/2007		Customer Complaints	Cambridgeshire County Council	Pluvial runoff	Low - Source assumed
HF11024	547600	299580	Christchurch	Euximoor Drove	11/11/2005		Customer Complaints	Cambridgeshire County Council	Unknown	Low - Source assumed
HF11025	549510	298330	Christchurch	Poulters Drove	24/10/2005		Customer Complaints	Cambridgeshire County Council	Unknown	Low - Source assumed
HF11026	548270	297240	Christchurch	Sixteen Foot Bank	29/11/2005		Customer Complaints	Cambridgeshire County Council	Unknown	Low - Source assumed
HF11027	549310	297480	Christchurch	Upwell Road	24/10/2006		Customer Complaints	Cambridgeshire County Council	Unknown	Low - Source assumed
HF11028	549310	297480	Christchurch	Upwell Road	17/12/2008		Customer Complaints	Cambridgeshire County Council	Fluvial - ordinary watercourse	Low - Source assumed
HF11029	530879	297543	Coates		1-3 years ago		Flood Memories Project	Cambridgeshire County Council	Sewer	Low - Source assumed
HF11030	532353	296724	Coates	Beggars Bridge	20/08/2010		Customer Complaints	Cambridgeshire County Council	Highway drain	Low - Source assumed
HF11031	532350	296719	Coates	Beggars Bridge	24/08/2010		Customer Complaints	Cambridgeshire County Council	Highway drain	Low - Source assumed
HF11032	532350	296719	Coates	March Road	23/11/2006		Customer Complaints	Cambridgeshire County Council	Highway drain	Low - Source assumed
HF11033	530618	297791	Coates	North Green	05/05/2009		Customer Complaints	Cambridgeshire County Council	Unknown	Low - Source assumed
HF11034	530804	297488	Coates	South Green	25/06/2007		Customer Complaints	Cambridgeshire County Council	Pluvial runoff	Low - Source assumed
HF11035	530754	297936	Coates	The Fold	11/01/2008		Customer Complaints	Cambridgeshire County Council	Unknown	Low - Source assumed
HF11036	537610	276140	Colne	Earith Road	17/01/2008		Customer Complaints	Cambridgeshire County Council	Unknown	Low - Source assumed
HF11037	537610	276140	Colne	Earith Road	04/06/2007		Customer Complaints	Cambridgeshire County Council	Pluvial runoff	Low - Source assumed
HF11038	537435	275872	Colne	East Street	19/07/2010		Customer Complaints	Cambridgeshire County Council	Pluvial runoff	Low - Source assumed
HF11039	537435	275872	Colne	East Street	01/07/2009		Customer Complaints	Cambridgeshire County Council	Highway drain	Low - Source assumed
HF11040	537601	276029	Colne	Elizabeth Way	05/09/2005		Customer Complaints	Cambridgeshire County Council	Highway drain	Low - Source assumed
HF11041	537193	276097	Colne	High Street	28/07/2009		Customer Complaints	Cambridgeshire County Council	Pluvial runoff	Low - Source assumed
HF11042	537990	276163	Colne	Holme Fen Drove	08/11/2006		Customer Complaints	Cambridgeshire County Council	Sewer	Low - Source assumed
HF11043	538596	256376	Comberton	Barton Road			2001 Flooding Survey for SFRA	Cambridge City Council & South Cambridgeshire District Council	Fluvial - ordinary watercourse	Low - Source assumed
HF11044	538612	256379	Comberton	Barton Road			2001 Flooding Survey for SFRA	Cambridge City Council & South Cambridgeshire District Council	Fluvial - ordinary watercourse	Low - Source assumed
HF11045	538624	256381	Comberton	Barton Road			2001 Flooding Survey for SFRA	Cambridge City Council & South Cambridgeshire District Council	Fluvial - ordinary watercourse	Low - Source assumed
HF11046	538840	256380	Comberton	Barton Road	14/11/2008		Customer Complaints	Cambridgeshire County Council	Pluvial runoff	Low - Source assumed
HF11047	538613	256324	Comberton	Barton Road			2001 Flooding Survey for SFRA	Cambridge City Council & South Cambridgeshire District Council	Fluvial - ordinary watercourse	Low - Source assumed
HF11048	538060	256740	Comberton	Green End	22/11/2006		Customer Complaints	Cambridgeshire County Council	Highway drain	Low - Source assumed
HF11049	537810	256015	Comberton	Kentings			2001 Flooding Survey for SFRA	Cambridge City Council & South Cambridgeshire District Council	Unknown	Low - Source assumed
HF11050	538850	256660	Comberton	Long Road	14/01/2010		Customer Complaints	Cambridgeshire County Council	Highway drain	Low - Source assumed
HF11051	538895	259242	Comberton	Long Road	01/09/2010		Customer Complaints	Cambridgeshire County Council	Unknown	Low - Source assumed
HF11052	538541	256172	Comberton	Swaynes Lane			2001 Flooding Survey for SFRA	Cambridge City Council & South Cambridgeshire District Council	Unknown	Low - Source assumed
HF11053	538650	256730	Comberton	The Valley	15/01/2009		Customer Complaints	Cambridgeshire County Council	Unknown	Low - Source assumed
HF11054	537770	256120	Comberton	West Street	05/09/2008		Customer Complaints	Cambridgeshire County Council	Unknown	Low - Source assumed
HF11055	537770	256120	Comberton	West Street	17/07/2009		Customer Complaints	Cambridgeshire County Council	Highway drain	Low - Source assumed
HF11056	532343	266466	Conington	Elsworth Road			2001 Flooding Survey for SFRA	Cambridge City Council & South Cambridgeshire District Council	Unknown	Low - Source assumed
HF11057	532374	266362	Conington	Elsworth Road	17/10/2007		Customer Complaints	Cambridgeshire County Council	Unknown	Low - Source assumed
HF11058	540670	258700	Coton	Bennys Way	07/08/2009		Customer Complaints	Cambridgeshire County Council	Highway drain	Low - Source assumed
HF11059	541140	258608	Coton	Brook Lane			2001 Flooding Survey for SFRA	Cambridge City Council & South Cambridgeshire District Council	Fluvial - ordinary watercourse	Low - Source assumed
HF11060	540740	258540	Coton	Brookfield Road	21/04/2008		Customer Complaints	Cambridgeshire County Council	Highway drain	Low - Source assumed
HF11061	541252	258525	Coton	Brookfields Road			2001 Flooding Survey for SFRA	Cambridge City Council & South Cambridgeshire District Council	Fluvial - ordinary watercourse	Low - Source assumed
HF11062	541291	258729	Coton	Brookfields Road			2001 Flooding Survey for SFRA	Cambridge City Council & South Cambridgeshire District Council	Fluvial - ordinary watercourse	Low - Source assumed
HF11063	540720	258670	Coton	St Peters Road	11/06/2009		Customer Complaints	Cambridgeshire County Council	Sewer	Low - Source assumed
HF11064	541187	256535	Coton	The Bungalow			2001 Flooding Survey for SFRA	Cambridge City Council & South Cambridgeshire District Council	Fluvial - ordinary watercourse	Low - Source assumed
HF11065	540620	258780	Coton	Whitwell Way	09/09/2008		Customer Complaints	Cambridgeshire County Council	Unknown	Low - Source assumed

Incident ID	Easting	Northing	Settlement	Street Name	Incident Date	Duration	Data Source	Data Owner	Flood Source	Confidence in Flood Source
HFI1066	544620	268458	Cottenham		4-10 years ago		Flood Memories Project	Cambridgeshire County Council	Fluvial - main river	Low - Source assumed
HFI1067	544551	267677	Cottenham		4-10 years ago		Flood Memories Project	Cambridgeshire County Council	Pluvial runoff	Low - Source assumed
HFI1068	544677	267102	Cottenham		1-3 years ago		Flood Memories Project	Cambridgeshire County Council	Highway drain	Low - Source assumed
HFI1069	542319	267014	Cottenham		May 1978		Historical Flood Mapping	Environment Agency	Fluvial - main river	High - Compelling evidence
HFI1070	544130	268745	Cottenham		October 2001		Historical Flood Mapping	Environment Agency	Fluvial - ordinary watercourse	High - Compelling evidence
HFI1071	543782	268469	Cottenham		October 2001		Historical Flood Mapping	Environment Agency	Fluvial - Main River	High - Compelling evidence
HFI1072	544798	268361	Cottenham		October 2001		Historical Flood Mapping	Environment Agency	Fluvial - Main River	High - Compelling evidence
HFI1073	544225	268153	Cottenham		October 2001		Historical Flood Mapping	Environment Agency	Fluvial - ordinary watercourse	High - Compelling evidence
HFI1074	543467	267561	Cottenham		October 2001		Historical Flood Mapping	Environment Agency	Fluvial - ordinary watercourse	High - Compelling evidence
HFI1075	545470	268528	Cottenham		1-3 years ago	Longer than 10 days	Flood Memories Project	Cambridgeshire County Council	Pluvial runoff	Medium - Some evidence
HFI1076	545880	267000	Cottenham	Beach Road	04/06/2008		Customer Complaints	Cambridgeshire County Council	Highway drain	Low - Source assumed
HFI1077	545100	268140	Cottenham	Broad Lane	24/09/2007		Customer Complaints	Cambridgeshire County Council	Pluvial runoff	Low - Source assumed
HFI1078	544659	268443	Cottenham	Broad Lane			2001 Flooding Survey for SFRA	Cambridge City Council & South Cambridgeshire District Council	Fluvial - main river	Low - Source assumed
HFI1079	545560	268550	Cottenham	Church Lane	10/03/2010		Customer Complaints	Cambridgeshire County Council	Highway drain	Low - Source assumed
HFI1080	545230	267670	Cottenham	Corbett Street	27/07/2006		Customer Complaints	Cambridgeshire County Council	Highway drain	Low - Source assumed
HFI1081	545230	267670	Cottenham	Corbett Street	07/04/2010		Customer Complaints	Cambridgeshire County Council	Pluvial runoff	Low - Source assumed
HFI1082	545146	267394	Cottenham	Denmark Road	Don't Know		Flood Memories Project	Cambridgeshire County Council	Sewer	Low - Source assumed
HFI1083	545146	267394	Cottenham	Denmark Road	29/01/2010		Customer Complaints	Cambridgeshire County Council	Pluvial runoff	Low - Source assumed
HFI1084	545146	267394	Cottenham	Denmark Road	26/06/2009		Customer Complaints	Cambridgeshire County Council	Highway drain	Low - Source assumed
HFI1085	545131	267791	Cottenham	High Street			DG5 Property	Anglian Water	Sewer	High - Compelling evidence
HFI1086	545131	267791	Cottenham	High Street			DG5 Property	Anglian Water	Sewer	High - Compelling evidence
HFI1087	545131	267791	Cottenham	High Street			DG5 Property	Anglian Water	Sewer	High - Compelling evidence
HFI1088	545131	267791	Cottenham	High Street			DG5 Property	Anglian Water	Sewer	High - Compelling evidence
HFI1089	545131	267791	Cottenham	High Street			DG5 Property	Anglian Water	Sewer	High - Compelling evidence
HFI1090	545131	267791	Cottenham	High Street	12/08/2008		Customer Complaints	Cambridgeshire County Council	Highway drain	Low - Source assumed
HFI1091	545131	267791	Cottenham	High Street	08/08/2008		Customer Complaints	Cambridgeshire County Council	Unknown	Low - Source assumed
HFI1092	545131	267791	Cottenham	High Street (B1049)	27/07/2006		Customer Complaints	Cambridgeshire County Council	Highway drain	Low - Source assumed
HFI1093	545131	267791	Cottenham	High Street (B1049)	29/06/2007		Customer Complaints	Cambridgeshire County Council	Unknown	Low - Source assumed
HFI1094	544580	266370	Cottenham	Histon Road	22/01/2007		Customer Complaints	Cambridgeshire County Council	Pluvial runoff	Low - Source assumed
HFI1095	544580	266370	Cottenham	Histon Road	17/05/2006		Customer Complaints	Cambridgeshire County Council	Pluvial runoff	Low - Source assumed
HFI1096	544580	266370	Cottenham	Histon Road	30/11/2009		Customer Complaints	Cambridgeshire County Council	Highway drain	Low - Source assumed
HFI1097	544580	266370	Cottenham	Histon Road	10/05/2006		Customer Complaints	Cambridgeshire County Council	Pluvial runoff	Low - Source assumed
HFI1098	545232	267753	Cottenham	Margett Street	08/07/2009		Customer Complaints	Cambridgeshire County Council	Unknown	Low - Source assumed
HFI1099	545232	267753	Cottenham	Margett Street	Don't Know		Flood Memories Project	Cambridgeshire County Council	Pluvial runoff	Low - Source assumed
HFI1100	545232	267753	Cottenham	Margett Street	29/04/2010		Customer Complaints	Cambridgeshire County Council	Pluvial runoff	Low - Source assumed
HFI1101	543467	266110	Cottenham	Oakington Road	4-10 years ago	1-2 days	Flood Memories Project	Cambridgeshire County Council	Highway drain	Low - Source assumed
HFI1102	543740	267798	Cottenham	Rampton Road	4-10 years ago		Flood Memories Project	Cambridgeshire County Council	Fluvial - main river	Low - Source assumed
HFI1103	544070	267580	Cottenham	Rampton Road	28/11/2005		Customer Complaints	Cambridgeshire County Council	Unknown	Low - Source assumed
HFI1104	545630	268920	Cottenham	Twenty Pence Road	01/09/2006		Customer Complaints	Cambridgeshire County Council	Unknown	Low - Source assumed
HFI1105	545630	268920	Cottenham	Twenty Pence Road	25/10/2005		Customer Complaints	Cambridgeshire County Council	Highway drain	Low - Source assumed
HFI1106	548780	282010	Coveney	Main Street	27/01/2009		Customer Complaints	Cambridgeshire County Council	Pluvial runoff	Low - Source assumed
HFI1107	548780	282010	Coveney	Main Street	23/07/2007		Customer Complaints	Cambridgeshire County Council	Unknown	Low - Source assumed
HFI1108	505660	270600	Covington	Keyston Road	13/11/2008		Customer Complaints	Cambridgeshire County Council	Unknown	Low - Source assumed
HFI1109	524895	259835	Croxton	High Street			2001 Flooding Survey for SFRA	Cambridge City Council & South Cambridgeshire District Council	Unknown	Low - Source assumed
HFI1110	531170	249223	Croydon	High Street	07/06/2010		Customer Complaints	Cambridgeshire County Council	Unknown	Low - Source assumed
HFI1111	518849	265200	Diddington				Historic Flood Events	Huntingdonshire District Council	Unknown	Low - Source assumed
HFI1112	539369	290923	Doddington	Benwick Road			DG5 Property	Anglian Water	Sewer	High - Compelling evidence
HFI1113	539809	290850	Doddington	Benwick Road	24/09/2007		Customer Complaints	Cambridgeshire County Council	Highway drain	Low - Source assumed
HFI1114	540051	290618	Doddington	Church Lane	08/03/2006		Customer Complaints	Cambridgeshire County Council	Pluvial runoff	Low - Source assumed
HFI1115	540219	290771	Doddington	High Street	30/09/2005		Customer Complaints	Cambridgeshire County Council	Pluvial runoff	Low - Source assumed
HFI1116	539946	290717	Doddington	New Street	08/05/2006		Customer Complaints	Cambridgeshire County Council	Pluvial runoff	Low - Source assumed
HFI1117	539965	290728	Doddington	New Street	03/11/2009		Customer Complaints	Cambridgeshire County Council	Highway drain	Low - Source assumed
HFI1118	539657	290380	Doddington	Newgate Street	21/08/2006		Customer Complaints	Cambridgeshire County Council	Pluvial runoff	Low - Source assumed
HFI1119	540238	290977	Doddington	Wood Street	07/09/2006		Customer Complaints	Cambridgeshire County Council	Unknown	Low - Source assumed
HFI1120	538341	261922	Dry Drayton	Park Lane	08/11/2005		Customer Complaints	Cambridgeshire County Council	Unknown	Low - Source assumed
HFI1121	538341	261922	Dry Drayton	Park Lane	03/11/2005		Customer Complaints	Cambridgeshire County Council	Unknown	Low - Source assumed
HFI1122	538341	261922	Dry Drayton	Park Lane	10/02/2009		Customer Complaints	Cambridgeshire County Council	Unknown	Low - Source assumed
HFI1123	538207	262023	Dry Drayton	Park Street	06/08/2009		Customer Complaints	Cambridgeshire County Council	Sewer	Low - Source assumed
HFI1124	563040	257640	Dullingham	Brinkley Road	19/02/2010		Customer Complaints	Cambridgeshire County Council	Unknown	Low - Source assumed
HFI1125	563565	257860	Dullingham	Stetchworth Road	12/03/2009		Customer Complaints	Cambridgeshire County Council	Highway drain	Low - Source assumed
HFI1126	548440	245919	Duxford		October 2001		Historical Flood Mapping	Environment Agency	Fluvial - Main River	High - Compelling evidence
HFI1127	548281	246438	Duxford		October 2001		Historical Flood Mapping	Environment Agency	Fluvial - Main River	High - Compelling evidence
HFI1128	548200	246337	Duxford		October 2001		Historical Flood Mapping	Environment Agency	Fluvial - main river	High - Compelling evidence
HFI1129	548204	246596	Duxford		October 2001		Historical Flood Mapping	Environment Agency	Fluvial - main river	High - Compelling evidence
HFI1130	548276	246197	Duxford		October 2001		Historical Flood Mapping	Environment Agency	Fluvial - Main River	High - Compelling evidence
HFI1131	548204	246437	Duxford		March 1947		Historical Flood Mapping	Environment Agency	Fluvial - Main River	High - Compelling evidence
HFI1132	547590	245745	Duxford	Bustlers Rise	01/08/2006		Customer Complaints	Cambridgeshire County Council	Pluvial runoff	Low - Source assumed
HFI1133	547641	246186	Duxford	Elms Close	11/08/2006		Customer Complaints	Cambridgeshire County Council	Highway drain	Low - Source assumed
HFI1134	547882	246421	Duxford	Greenacres	10/12/2007		Customer Complaints	Cambridgeshire County Council	Highway drain	Low - Source assumed
HFI1135	548561	245665	Duxford	Hinxton Road	14/07/2006		Customer Complaints	Cambridgeshire County Council	Highway drain	Low - Source assumed
HFI1136	547928	246052	Duxford	Mangers Lane	07/08/2008		Customer Complaints	Cambridgeshire County Council	Unknown	Low - Source assumed

Incident ID	Easting	Northing	Settlement	Street Name	Incident Date	Duration	Data Source	Data Owner	Flood Source	Confidence in Flood Source
HFI1137	547904	246569	Duxford	Moorfield Road	22/01/2010		Customer Complaints	Cambridgeshire County Council	Highway drain	Low - Source assumed
HFI1138	537502	273859	Earith		Easter 1998		Historical Flood Mapping	Environment Agency	Fluvial - Main River	High - Compelling evidence
HFI1139	538336	275223	Earith		1-3 years ago	2-5 days	Flood Memories Project	Cambridgeshire County Council	Fluvial - main river	Low - Source assumed
HFI1140	538764	274879	Earith		10-15 years ago	2-5 days	Flood Memories Project	Cambridgeshire County Council	Fluvial - main river	Low - Source assumed
HFI1141	538912	274899	Earith				Historical Flood Maps	Cambridgeshire County Council	Fluvial - main river	Medium - Some evidence
HFI1142	539326	274736	Earith	A1123 At Earith Bridge	1-3 years ago	2-5 days	Flood Memories Project	Cambridgeshire County Council	Fluvial - main river	Low - Source assumed
HFI1143	539221	274770	Earith	Bridge Road	18/02/2009		Customer Complaints	Cambridgeshire County Council	Unknown	Low - Source assumed
HFI1144	539221	274770	Earith	Bridge Road	23/09/2010		Customer Complaints	Cambridgeshire County Council	Highway drain	Low - Source assumed
HFI1145	538481	274886	Earith	Chapel Road	22/01/2008		Customer Complaints	Cambridgeshire County Council	Highway drain	Low - Source assumed
HFI1146	538425	274919	Earith	Colne Road	31/03/2006		Customer Complaints	Cambridgeshire County Council	Unknown	Low - Source assumed
HFI1147	538413	274837	Earith	Colne Road	26/10/2005		Customer Complaints	Cambridgeshire County Council	Highway drain	Low - Source assumed
HFI1148	539386	274729	Earith	Earith Bridge	19/08/2010		Customer Complaints	Cambridgeshire County Council	Highway drain	Low - Source assumed
HFI1149	538914	274861	Earith	Haddenham Road	1-3 years ago	2-5 days	Flood Memories Project	Cambridgeshire County Council	Unknown	Low - Source assumed
HFI1150	538357	274801	Earith	High Street	19/02/2009		Customer Complaints	Cambridgeshire County Council	Unknown	Low - Source assumed
HFI1151	538357	274801	Earith	High Street	23/01/2008		Customer Complaints	Cambridgeshire County Council	Unknown	Low - Source assumed
HFI1152	538357	274801	Earith	High Street	22/01/2008		Customer Complaints	Cambridgeshire County Council	Unknown	Low - Source assumed
HFI1153	538357	274801	Earith	High Street	17/01/2008		Customer Complaints	Cambridgeshire County Council	Unknown	Low - Source assumed
HFI1154	538357	274801	Earith	High Street	16/01/2007		Customer Complaints	Cambridgeshire County Council	Unknown	Low - Source assumed
HFI1155	539077	274788	Earith	High Street			Weather Charts	Cambridgeshire County Council	Highway drain	Low - Source assumed
HFI1156	538154	274827	Earith	High Street	26/08/2010		Customer Complaints	Cambridgeshire County Council	Unknown	Low - Source assumed
HFI1157	538559	274803	Earith	High Street	20/03/2007		Customer Complaints	Cambridgeshire County Council	Unknown	Low - Source assumed
HFI1158	538492	274795	Earith	High Street	10/03/2008		Customer Complaints	Cambridgeshire County Council	Highway drain	Low - Source assumed
HFI1159	538767	275393	Earith	Meadow Lane	02/10/2006		Customer Complaints	Cambridgeshire County Council	Highway drain	Low - Source assumed
HFI1160	565677	275056	East Fen				Historical Flood Maps	Cambridgeshire County Council	Fluvial - main river	Medium - Some evidence
HFI1161	514188	272287	Easton				Historical Flood Maps	Cambridgeshire County Council	Fluvial - main river	Medium - Some evidence
HFI1162	514062	272323	Easton		Easter 1998		Historical Flood Mapping	Environment Agency	Fluvial - main river	High - Compelling evidence
HFI1163	514148	272586	Easton		Easter 1998		Historical Flood Mapping	Environment Agency	Fluvial - Main River	High - Compelling evidence
HFI1164	514657	272407	Easton				Historical Flooding	Alconbury and Ellington IDB	Fluvial - main river	Medium - Some evidence
HFI1165	514590	272320	Easton	A14 Eastbound Slip Off From Woolley Hill	11/02/2009		Customer Complaints	Cambridgeshire County Council	Fluvial - ordinary watercourse	Low - Source assumed
HFI1166	513835	271888	Easton	The Lane	14/08/2006		Customer Complaints	Cambridgeshire County Council	Unknown	Low - Source assumed
HFI1167	529661	297284	Eastrea	Coates Road	02/11/2005		Customer Complaints	Cambridgeshire County Council	Highway drain	Low - Source assumed
HFI1168	529661	297284	Eastrea	Coates Road	31/10/2006		Customer Complaints	Cambridgeshire County Council	Pluvial runoff	Low - Source assumed
HFI1169	529661	297284	Eastrea	Coates Road	13/09/2005		Customer Complaints	Cambridgeshire County Council	Unknown	Low - Source assumed
HFI1170	529661	297284	Eastrea	Coates Road	06/08/2009		Customer Complaints	Cambridgeshire County Council	Highway drain	Low - Source assumed
HFI1171	529351	297315	Eastrea	Springfields	20/07/2009		Customer Complaints	Cambridgeshire County Council	Pluvial runoff	Low - Source assumed
HFI1172	529381	297370	Eastrea	Springfields	26/08/2010		Customer Complaints	Cambridgeshire County Council	Pluvial runoff	Low - Source assumed
HFI1173	529351	297315	Eastrea	Springfields	19/01/2009		Customer Complaints	Cambridgeshire County Council	Unknown	Low - Source assumed
HFI1174	529406	297009	Eastrea	Thornham Way	07/02/2007		Customer Complaints	Cambridgeshire County Council	Unknown	Low - Source assumed
HFI1175	529528	296903	Eastrea	Wype Road	17/07/2009		Customer Complaints	Cambridgeshire County Council	Unknown	Low - Source assumed
HFI1176	517972	261560	Eaton Ford		03/04/2000		Weather Charts	Cambridgeshire County Council	Fluvial - main river	Low - Source assumed
HFI1177	517972	261560	Eaton Ford		03/04/2000		Weather Charts	Cambridgeshire County Council	Fluvial - main river	Low - Source assumed
HFI1178	517573	261886	Eaton Ford		September 1992		Historical Flood Mapping	Environment Agency	Fluvial - Main River	High - Compelling evidence
HFI1179	517573	261887	Eaton Ford		September 1992		Historical Flood Mapping	Environment Agency	Fluvial - Main River	High - Compelling evidence
HFI1180	517704	261677	Eaton Ford		Easter 1998		Historical Flood Mapping	Environment Agency	Fluvial - Main River	High - Compelling evidence
HFI1181	517832	260757	Eaton Ford	Crosshall Road	25/10/2006		Customer Complaints	Cambridgeshire County Council	Unknown	Low - Source assumed
HFI1182	517832	260757	Eaton Ford	Crosshall Road	02/08/2006		Customer Complaints	Cambridgeshire County Council	Unknown	Low - Source assumed
HFI1183	517832	260757	Eaton Ford	Crosshall Road	26/10/2006		Customer Complaints	Cambridgeshire County Council	Unknown	Low - Source assumed
HFI1184	517801	260765	Eaton Ford	Crosshall Road	11/12/2006		Customer Complaints	Cambridgeshire County Council	Pluvial runoff	Low - Source assumed
HFI1185	517443	261094	Eaton Ford	Crosshall Road	03/02/2009		Customer Complaints	Cambridgeshire County Council	Unknown	Low - Source assumed
HFI1186	517684	260189	Eaton Ford	Hanover Close	05/03/2007		Customer Complaints	Cambridgeshire County Council	Unknown	Low - Source assumed
HFI1187	517637	260809	Eaton Ford	Milton Avenue	08/06/2009		Customer Complaints	Cambridgeshire County Council	Unknown	Low - Source assumed
HFI1188	517756	260092	Eaton Ford	St Neots Road	22/02/2010		Customer Complaints	Cambridgeshire County Council	Unknown	Low - Source assumed
HFI1189	517393	259571	Eaton Ford	Welland Court	09/10/2007		Customer Complaints	Cambridgeshire County Council	Highway drain	Low - Source assumed
HFI1190	517068	258326	Eaton Socon		4-10 years ago	2-5 days	Flood Memories Project	Cambridgeshire County Council	Fluvial - ordinary watercourse	Low - Source assumed
HFI1191	517223	258478	Eaton Socon				Historic Flood Events	Huntingdonshire District Council	Unknown	Low - Source assumed
HFI1192	516968	258256	Eaton Socon		May 1988		Historical Flood Mapping	Environment Agency	Fluvial - ordinary watercourse	High - Compelling evidence
HFI1193	516952	258269	Eaton Socon		October 1987		Historical Flood Mapping	Environment Agency	Fluvial - ordinary watercourse	High - Compelling evidence
HFI1194	517381	259164	Eaton Socon		09/04/1998		Weather Charts	Cambridgeshire County Council	Fluvial - main river	Low - Source assumed
HFI1195	517187	258301	Eaton Socon		March 1947		Historical Flood Mapping	Environment Agency	Fluvial - ordinary watercourse	High - Compelling evidence
HFI1196	516623	258938	Eaton Socon	Beatty Road	27/10/2006		Customer Complaints	Cambridgeshire County Council	Unknown	Low - Source assumed
HFI1197	516699	258875	Eaton Socon	Beatty Road	30/04/2008		Customer Complaints	Cambridgeshire County Council	Unknown	Low - Source assumed
HFI1198	516752	259282	Eaton Socon	Bushmead Road	17/10/2007		Customer Complaints	Cambridgeshire County Council	Unknown	Low - Source assumed
HFI1199	516912	259272	Eaton Socon	Bushmead Road	24/10/2007		Customer Complaints	Cambridgeshire County Council	Highway drain	Low - Source assumed
HFI1200	517222	258348	Eaton Socon	Howard Road	10/02/2009		Customer Complaints	Cambridgeshire County Council	Unknown	Low - Source assumed
HFI1201	516470	259688	Eaton Socon	Marchioness Way	04/06/2008		Customer Complaints	Cambridgeshire County Council	Unknown	Low - Source assumed
HFI1202	516467	259722	Eaton Socon	Monarch Road			DG5 Property	Anglian Water	Sewer	High - Compelling evidence
HFI1203	516718	259921	Eaton Socon	Peer Road	16/05/2008		Customer Complaints	Cambridgeshire County Council	Highway drain	Low - Source assumed
HFI1204	516713	259407	Eaton Socon	Queens Gardens	05/12/2007		Customer Complaints	Cambridgeshire County Council	Unknown	Low - Source assumed
HFI1205	515760	271213	Ellington				Historical Flood Maps	Cambridgeshire County Council	Fluvial - ordinary watercourse	Medium - Some evidence
HFI1206	515968	271246	Ellington				Historical Flood Maps	Cambridgeshire County Council	Fluvial - ordinary watercourse	Medium - Some evidence
HFI1207	518185	271770	Ellington		Easter 1998		Historical Flood Mapping	Environment Agency	Fluvial - Main River	High - Compelling evidence

Incident ID	Easting	Northing	Settlement	Street Name	Incident Date	Duration	Data Source	Data Owner	Flood Source	Confidence in Flood Source
HFI1208	517794	271683	Ellington		Easter 1998		Historical Flood Mapping	Environment Agency	Fluvial - main river	High - Compelling evidence
HFI1209	516899	271496	Ellington		Easter 1998		Historical Flood Mapping	Environment Agency	Fluvial - main river	High - Compelling evidence
HFI1210	515968	271246	Ellington		Easter 1998		Historical Flood Mapping	Environment Agency	Fluvial - ordinary watercourse	High - Compelling evidence
HFI1211	515789	271238	Ellington		Easter 1998		Historical Flood Mapping	Environment Agency	Fluvial - ordinary watercourse	High - Compelling evidence
HFI1212	518540	272320	Ellington		March 1947		Historical Flood Mapping	Environment Agency	Fluvial - Main River	High - Compelling evidence
HFI1213	516662	271902	Ellington		10-15 years ago	2-5 days	Flood Memories Project	Cambridgeshire County Council	Fluvial - main river	Low - Source assumed
HFI1214	516023	272187	Ellington		10-15 years ago	2-5 days	Flood Memories Project	Cambridgeshire County Council	Fluvial - main river	Low - Source assumed
HFI1215	519238	271838	Ellington				Historic Flood Events	Huntingdonshire District Council	Unknown	Low - Source assumed
HFI1216	516550	271257	Ellington				Historical Flood Maps	Cambridgeshire County Council	Fluvial - main river	Medium - Some evidence
HFI1217	516253	272095	Ellington	Grove Bridge			Historical Flooding	Alconbury and Ellington IDB	Fluvial - main river	Medium - Some evidence
HFI1218	516058	271812	Ellington	High Street	18/08/2009		Customer Complaints	Cambridgeshire County Council	Pluvial runoff	Low - Source assumed
HFI1219	515916	271981	Ellington	High Street	02/05/2006		Customer Complaints	Cambridgeshire County Council	Unknown	Low - Source assumed
HFI1220	546894	306026	Elm	Fridaybridge Road	24/08/2006		Customer Complaints	Cambridgeshire County Council	Unknown	Low - Source assumed
HFI1221	546894	306026	Elm	Fridaybridge Road (B1101)	21/10/2005		Customer Complaints	Cambridgeshire County Council	Unknown	Low - Source assumed
HFI1222	547171	306416	Elm	Gosmoor Lane	04/04/2007		Customer Complaints	Cambridgeshire County Council	Pluvial runoff	Low - Source assumed
HFI1223	547171	306416	Elm	Gosmoor Lane	10/11/2008		Customer Complaints	Cambridgeshire County Council	Unknown	Low - Source assumed
HFI1224	546608	306951	Elm	Limes Avenue	23/08/2010		Customer Complaints	Cambridgeshire County Council	Unknown	Low - Source assumed
HFI1225	546608	306951	Elm	Limes Avenue	10/10/2006		Customer Complaints	Cambridgeshire County Council	Unknown	Low - Source assumed
HFI1226	547116	307182	Elm	Main Road	02/10/2007		Customer Complaints	Cambridgeshire County Council	Pluvial runoff	Low - Source assumed
HFI1227	547116	307182	Elm	Main Road	27/03/2008		Customer Complaints	Cambridgeshire County Council	Unknown	Low - Source assumed
HFI1228	531679	263597	Elsworth		October 1993		Historical Flood Mapping	Environment Agency	Fluvial - ordinary watercourse	High - Compelling evidence
HFI1229	531671	263652	Elsworth		October 2001		Historical Flood Mapping	Environment Agency	Fluvial - ordinary watercourse	High - Compelling evidence
HFI1230	531714	263790	Elsworth				Historical Flood Maps	Cambridgeshire County Council	Fluvial - ordinary watercourse	Medium - Some evidence
HFI1231	531682	263693	Elsworth	Boxworth Road			2001 Flooding Survey for SFRA	Cambridge City Council & South Cambridgeshire District Council	Fluvial - ordinary watercourse	Low - Source assumed
HFI1232	531682	263693	Elsworth	Boxworth Road			2001 Flooding Survey for SFRA	Cambridge City Council & South Cambridgeshire District Council	Fluvial - ordinary watercourse	Low - Source assumed
HFI1233	531710	263691	Elsworth	Boxworth Road			2001 Flooding Survey for SFRA	Cambridge City Council & South Cambridgeshire District Council	Fluvial - ordinary watercourse	Low - Source assumed
HFI1234	531358	263712	Elsworth	Broad End	15/01/2010		Customer Complaints	Cambridgeshire County Council	Fluvial - ordinary watercourse	Low - Source assumed
HFI1235	531640	263410	Elsworth	Brockley Road	18/06/2007		Customer Complaints	Cambridgeshire County Council	Fluvial - ordinary watercourse	Low - Source assumed
HFI1236	531640	263410	Elsworth	Brockley Road	31/01/2006		Customer Complaints	Cambridgeshire County Council	Fluvial - ordinary watercourse	Low - Source assumed
HFI1237	531713	263520	Elsworth	Brook Street			2001 Flooding Survey for SFRA	Cambridge City Council & South Cambridgeshire District Council	Fluvial - ordinary watercourse	Low - Source assumed
HFI1238	531691	263616	Elsworth	Brook Street			2001 Flooding Survey for SFRA	Cambridge City Council & South Cambridgeshire District Council	Fluvial - ordinary watercourse	Low - Source assumed
HFI1239	531720	263582	Elsworth	Brook Street			2001 Flooding Survey for SFRA	Cambridge City Council & South Cambridgeshire District Council	Fluvial - ordinary watercourse	Low - Source assumed
HFI1240	531677	263574	Elsworth	Brook Street			2001 Flooding Survey for SFRA	Cambridge City Council & South Cambridgeshire District Council	Fluvial - ordinary watercourse	Low - Source assumed
HFI1241	531706	263535	Elsworth	Brook Street			2001 Flooding Survey for SFRA	Cambridge City Council & South Cambridgeshire District Council	Fluvial - ordinary watercourse	Low - Source assumed
HFI1242	531655	263632	Elsworth	Cotterells Lane			2001 Flooding Survey for SFRA	Cambridge City Council & South Cambridgeshire District Council	Fluvial - ordinary watercourse	Low - Source assumed
HFI1243	531654	263602	Elsworth	Cotterells Lane			2001 Flooding Survey for SFRA	Cambridge City Council & South Cambridgeshire District Council	Fluvial - ordinary watercourse	Low - Source assumed
HFI1244	531543	263575	Elsworth	Cottrells Lane	24/08/2010		Customer Complaints	Cambridgeshire County Council	Unknown	Low - Source assumed
HFI1245	530510	263520	Elsworth	Cottrells Lane	20/09/2005		Customer Complaints	Cambridgeshire County Council	Highway drain	Low - Source assumed
HFI1246	531688	263795	Elsworth	Fardell'S Lane			2001 Flooding Survey for SFRA	Cambridge City Council & South Cambridgeshire District Council	Fluvial - ordinary watercourse	Low - Source assumed
HFI1247	531666	263735	Elsworth	Franklins Close			2001 Flooding Survey for SFRA	Cambridge City Council & South Cambridgeshire District Council	Fluvial - ordinary watercourse	Low - Source assumed
HFI1248	531657	263738	Elsworth	Franklins Close			2001 Flooding Survey for SFRA	Cambridge City Council & South Cambridgeshire District Council	Fluvial - ordinary watercourse	Low - Source assumed
HFI1249	531648	263738	Elsworth	Franklins Close			2001 Flooding Survey for SFRA	Cambridge City Council & South Cambridgeshire District Council	Fluvial - ordinary watercourse	Low - Source assumed
HFI1250	531639	263739	Elsworth	Franklins Close			2001 Flooding Survey for SFRA	Cambridge City Council & South Cambridgeshire District Council	Fluvial - ordinary watercourse	Low - Source assumed
HFI1251	531632	263758	Elsworth	Franklins Close			2001 Flooding Survey for SFRA	Cambridge City Council & South Cambridgeshire District Council	Fluvial - ordinary watercourse	Low - Source assumed
HFI1252	531714	263732	Elsworth	Paddock Row			2001 Flooding Survey for SFRA	Cambridge City Council & South Cambridgeshire District Council	Fluvial - ordinary watercourse	Low - Source assumed
HFI1253	531722	263767	Elsworth	Paddock Row			2001 Flooding Survey for SFRA	Cambridge City Council & South Cambridgeshire District Council	Fluvial - ordinary watercourse	Low - Source assumed
HFI1254	531721	263824	Elsworth	Paddock Row			2001 Flooding Survey for SFRA	Cambridge City Council & South Cambridgeshire District Council	Fluvial - ordinary watercourse	Low - Source assumed
HFI1255	531722	263767	Elsworth	Paddock Row			2001 Flooding Survey for SFRA	Cambridge City Council & South Cambridgeshire District Council	Fluvial - ordinary watercourse	Low - Source assumed
HFI1256	531735	263831	Elsworth	Paddock Row			2001 Flooding Survey for SFRA	Cambridge City Council & South Cambridgeshire District Council	Fluvial - ordinary watercourse	Low - Source assumed
HFI1257	531729	263793	Elsworth	Paddock Row			2001 Flooding Survey for SFRA	Cambridge City Council & South Cambridgeshire District Council	Fluvial - ordinary watercourse	Low - Source assumed
HFI1258	531746	263846	Elsworth	Paddock Row			2001 Flooding Survey for SFRA	Cambridge City Council & South Cambridgeshire District Council	Fluvial - ordinary watercourse	Low - Source assumed
HFI1259	531746	263787	Elsworth	Paddock Row			2001 Flooding Survey for SFRA	Cambridge City Council & South Cambridgeshire District Council	Fluvial - ordinary watercourse	Low - Source assumed
HFI1260	531765	263855	Elsworth	Paddock Row			2001 Flooding Survey for SFRA	Cambridge City Council & South Cambridgeshire District Council	Fluvial - ordinary watercourse	Low - Source assumed
HFI1261	531745	263802	Elsworth	Paddock Row			2001 Flooding Survey for SFRA	Cambridge City Council & South Cambridgeshire District Council	Fluvial - ordinary watercourse	Low - Source assumed
HFI1262	531714	263732	Elsworth	Paddock Row			2001 Flooding Survey for SFRA	Cambridge City Council & South Cambridgeshire District Council	Fluvial - ordinary watercourse	Low - Source assumed
HFI1263	531774	263794	Elsworth	Paddock Row			2001 Flooding Survey for SFRA	Cambridge City Council & South Cambridgeshire District Council	Fluvial - ordinary watercourse	Low - Source assumed
HFI1264	531714	263732	Elsworth	Paddock Row			2001 Flooding Survey for SFRA	Cambridge City Council & South Cambridgeshire District Council	Fluvial - ordinary watercourse	Low - Source assumed
HFI1265	531718	263748	Elsworth	Paddock Row			2001 Flooding Survey for SFRA	Cambridge City Council & South Cambridgeshire District Council	Fluvial - ordinary watercourse	Low - Source assumed
HFI1266	531718	263748	Elsworth	Paddock Row			2001 Flooding Survey for SFRA	Cambridge City Council & South Cambridgeshire District Council	Fluvial - ordinary watercourse	Low - Source assumed
HFI1267	531706	263818	Elsworth	Paddock Row			2001 Flooding Survey for SFRA	Cambridge City Council & South Cambridgeshire District Council	Fluvial - ordinary watercourse	Low - Source assumed
HFI1268	531688	263795	Elsworth	Paddock Row			2001 Flooding Survey for SFRA	Cambridge City Council & South Cambridgeshire District Council	Fluvial - ordinary watercourse	Low - Source assumed
HFI1269	531781	263816	Elsworth	Rogers Close			2001 Flooding Survey for SFRA	Cambridge City Council & South Cambridgeshire District Council	Fluvial - ordinary watercourse	Low - Source assumed
HFI1270	531781	263826	Elsworth	Rogers Close			2001 Flooding Survey for SFRA	Cambridge City Council & South Cambridgeshire District Council	Fluvial - ordinary watercourse	Low - Source assumed
HFI1271	531779	263841	Elsworth	Rogers Close			2001 Flooding Survey for SFRA	Cambridge City Council & South Cambridgeshire District Council	Fluvial - ordinary watercourse	Low - Source assumed
HFI1272	531654	263704	Elsworth	Smith Street			2001 Flooding Survey for SFRA	Cambridge City Council & South Cambridgeshire District Council	Fluvial - ordinary watercourse	Low - Source assumed
HFI1273	531450	263570	Elsworth	Smith Street	14/03/2006		Customer Complaints	Cambridgeshire County Council	Highway drain	Low - Source assumed
HFI1274	531450	263570	Elsworth	Smith Street	28/02/2007		Customer Complaints	Cambridgeshire County Council	Unknown	Low - Source assumed
HFI1275	531651	263696	Elsworth	Smith Street			2001 Flooding Survey for SFRA	Cambridge City Council & South Cambridgeshire District Council	Fluvial - ordinary watercourse	Low - Source assumed
HFI1276	531713	263520	Elsworth	The Firs			2001 Flooding Survey for SFRA	Cambridge City Council & South Cambridgeshire District Council	Fluvial - ordinary watercourse	Low - Source assumed
HFI1277	531719	263498	Elsworth	The Firs			2001 Flooding Survey for SFRA	Cambridge City Council & South Cambridgeshire District Council	Fluvial - ordinary watercourse	Low - Source assumed
HFI1278	531703	263585	Elsworth	The Firs			2001 Flooding Survey for SFRA	Cambridge City Council & South Cambridgeshire District Council	Fluvial - ordinary watercourse	Low - Source assumed

Incident ID	Easting	Northing	Settlement	Street Name	Incident Date	Duration	Data Source	Data Owner	Flood Source	Confidence in Flood Source
HFI1279	531703	263585	Elsworth	The Firs	02/09/2008		2001 Flooding Survey for SFRA	Cambridge City Council & South Cambridgeshire District Council	Fluvial - ordinary watercourse	Low - Source assumed
HFI1280	531720	263472	Elsworth	The Firs			2001 Flooding Survey for SFRA	Cambridge City Council & South Cambridgeshire District Council	Fluvial - ordinary watercourse	Low - Source assumed
HFI1281	531720	263582	Elsworth	The Firs			2001 Flooding Survey for SFRA	Cambridge City Council & South Cambridgeshire District Council	Fluvial - ordinary watercourse	Low - Source assumed
HFI1282	531743	263444	Elsworth	The Firs			2001 Flooding Survey for SFRA	Cambridge City Council & South Cambridgeshire District Council	Fluvial - ordinary watercourse	Low - Source assumed
HFI1283	531751	263530	Elsworth	The Firs			2001 Flooding Survey for SFRA	Cambridge City Council & South Cambridgeshire District Council	Fluvial - ordinary watercourse	Low - Source assumed
HFI1284	531776	263416	Elsworth	The Firs			2001 Flooding Survey for SFRA	Cambridge City Council & South Cambridgeshire District Council	Fluvial - ordinary watercourse	Low - Source assumed
HFI1285	531798	263474	Elsworth	The Firs			2001 Flooding Survey for SFRA	Cambridge City Council & South Cambridgeshire District Council	Fluvial - ordinary watercourse	Low - Source assumed
HFI1286	531695	263546	Elsworth	The Firs			2001 Flooding Survey for SFRA	Cambridge City Council & South Cambridgeshire District Council	Fluvial - ordinary watercourse	Low - Source assumed
HFI1287	531703	263526	Elsworth	The Firs			2001 Flooding Survey for SFRA	Cambridge City Council & South Cambridgeshire District Council	Fluvial - ordinary watercourse	Low - Source assumed
HFI1288	527379	259489	Eltisley	Caxton End			Customer Complaints	Cambridgeshire County Council	Unknown	Low - Source assumed
HFI1289	509128	293078	Elton		10-15 years ago	2-5 days	Historic Flood Events	Huntingdonshire District Council	Unknown	Low - Source assumed
HFI1290	508422	293784	Elton				Historic Flood Events	Huntingdonshire District Council	Unknown	Low - Source assumed
HFI1291	508349	294088	Elton				Flood Memories Project	Cambridgeshire County Council	Fluvial - main river	Low - Source assumed
HFI1292	508637	294104	Elton	Duck Street			Customer Complaints	Cambridgeshire County Council	Unknown	Low - Source assumed
HFI1293	508675	293813	Elton	Middle Street			DG5 Property	Anglian Water	Sewer	High - Compelling evidence
HFI1294	508839	293681	Elton	School Lane			Customer Complaints	Cambridgeshire County Council	Unknown	Low - Source assumed
HFI1295	508473	293938	Elton	Stocks Green			DG5 Property	Anglian Water	Sewer	High - Compelling evidence
HFI1296	508473	293938	Elton	Stocks Green			DG5 Property	Anglian Water	Sewer	High - Compelling evidence
HFI1297	554236	280303	Ely				Flood Memories Project	Cambridgeshire County Council	Highway drain	Low - Source assumed
HFI1298	554180	280304	Ely				Weather Charts	Cambridgeshire County Council	Unknown	Low - Source assumed
HFI1299	554180	280304	Ely		22/07/2006	1-2 days	Weather Charts	Cambridgeshire County Council	Sewer	Low - Source assumed
HFI1300	554180	280304	Ely		22/07/2006		Weather Charts	Cambridgeshire County Council	Sewer	Low - Source assumed
HFI1301	554180	280304	Ely				Weather Charts	Cambridgeshire County Council	Sewer	Low - Source assumed
HFI1302	554039	280676	Ely		1-3 years ago		Flood Memories Project	Cambridgeshire County Council	Unknown	Low - Source assumed
HFI1303	554114	279465	Ely	Angel Drove	14/09/2009		Customer Complaints	Cambridgeshire County Council	Unknown	Low - Source assumed
HFI1304	554335	279710	Ely	Annesdale	23/11/2006		Customer Complaints	Cambridgeshire County Council	Pluvial runoff	Low - Source assumed
HFI1305	554071	279837	Ely	Back Hill	01/08/2006		Customer Complaints	Cambridgeshire County Council	Unknown	Low - Source assumed
HFI1306	553693	280019	Ely	Barton Road	24/07/2006		Customer Complaints	Cambridgeshire County Council	Pluvial runoff	Low - Source assumed
HFI1307	553693	280019	Ely	Barton Road	23/09/2006		Customer Complaints	Cambridgeshire County Council	Sewer	Low - Source assumed
HFI1308	553693	280019	Ely	Barton Road	15/08/2006		Customer Complaints	Cambridgeshire County Council	Highway drain	Low - Source assumed
HFI1309	553967	279995	Ely	Barton Square	09/05/2006	11/10/2006	Customer Complaints	Cambridgeshire County Council	Highway drain	Low - Source assumed
HFI1310	554638	281414	Ely	Bentham Way	16/11/2006		Customer Complaints	Cambridgeshire County Council	Pluvial runoff	Low - Source assumed
HFI1311	554638	281414	Ely	Bentham Way	07/12/2006		Customer Complaints	Cambridgeshire County Council	Highway drain	Low - Source assumed
HFI1312	554399	280444	Ely	Brays Lane	16/03/2010		Customer Complaints	Cambridgeshire County Council	Unknown	Low - Source assumed
HFI1313	554353	279524	Ely	Bridge Road	12/08/2009		Customer Complaints	Cambridgeshire County Council	Unknown	Low - Source assumed
HFI1314	554332	279960	Ely	Broad Street	03/08/2010		Customer Complaints	Cambridgeshire County Council	Unknown	Low - Source assumed
HFI1315	554332	279960	Ely	Broad Street	09/04/2009		Customer Complaints	Cambridgeshire County Council	Unknown	Low - Source assumed
HFI1316	554300	281210	Ely	Buckingham Drive	27/02/2006		Customer Complaints	Cambridgeshire County Council	Unknown	Low - Source assumed
HFI1317	553442	279863	Ely	Cambridge Rd			DG5 Property	Anglian Water	Sewer	High - Compelling evidence
HFI1318	553442	279863	Ely	Cambridge Road			DG5 Property	Anglian Water	Sewer	High - Compelling evidence
HFI1319	553585	280107	Ely	Cambridge Road	11/10/2006	23/01/2009	Customer Complaints	Cambridgeshire County Council	Pluvial runoff	Low - Source assumed
HFI1320	553585	280107	Ely	Cambridge Road			Customer Complaints	Cambridgeshire County Council	Pluvial runoff	Low - Source assumed
HFI1321	553908	280484	Ely	Chapel Street	26/07/2006		Customer Complaints	Cambridgeshire County Council	Unknown	Low - Source assumed
HFI1322	554052	280500	Ely	Chapel Street	12/06/2008		Customer Complaints	Cambridgeshire County Council	Unknown	Low - Source assumed
HFI1323	554104	280393	Ely	Chequer Lane	23/06/2009		Customer Complaints	Cambridgeshire County Council	Highway drain	Low - Source assumed
HFI1324	553566	280350	Ely	Chiefs Street	29/07/2006		Customer Complaints	Cambridgeshire County Council	Highway drain	Low - Source assumed
HFI1325	554042	279723	Ely	Dovehouse Close	28/07/2006		Customer Complaints	Cambridgeshire County Council	Pluvial runoff	Low - Source assumed
HFI1326	553633	280906	Ely	Downham Road (B1411)	26/07/2006		Customer Complaints	Cambridgeshire County Council	Unknown	Low - Source assumed
HFI1327	554477	280162	Ely	Fore Hill	26/07/2006		Customer Complaints	Cambridgeshire County Council	Highway drain	Low - Source assumed
HFI1328	554834	281199	Ely	High Barns	13/02/2009		Customer Complaints	Cambridgeshire County Council	Pluvial runoff	Low - Source assumed
HFI1329	554160	280371	Ely	High Street		11/01/2008	DG5 Property	Anglian Water	Sewer	High - Compelling evidence
HFI1330	554080	280367	Ely	High Street			DG5 Property	Anglian Water	Sewer	High - Compelling evidence
HFI1331	554157	280332	Ely	High Street			Customer Complaints	Cambridgeshire County Council	Highway drain	Low - Source assumed
HFI1332	554157	280332	Ely	High Street	29/05/2007		Customer Complaints	Cambridgeshire County Council	Unknown	Low - Source assumed
HFI1333	553448	280414	Ely	Hills Lane	03/12/2009		Customer Complaints	Cambridgeshire County Council	Highway drain	Low - Source assumed
HFI1334	554748	280413	Ely	Lisle Lane	06/02/2006		Customer Complaints	Cambridgeshire County Council	Highway drain	Low - Source assumed
HFI1335	554198	280811	Ely	Lynn Road	16/11/2009		Customer Complaints	Cambridgeshire County Council	Unknown	Medium - Some evidence
HFI1336	554198	280811	Ely	Lynn Road	01/02/2007		Customer Complaints	Cambridgeshire County Council	Unknown	Low - Source assumed
HFI1337	554198	280811	Ely	Lynn Road	16/11/2006		Customer Complaints	Cambridgeshire County Council	Pluvial runoff	Low - Source assumed
HFI1338	554198	280811	Ely	Lynn Road	08/05/2006		Customer Complaints	Cambridgeshire County Council	Highway drain	Low - Source assumed
HFI1339	554198	280811	Ely	Lynn Road	25/11/2009	08/09/2008	Customer Complaints	Cambridgeshire County Council	Highway drain	Low - Source assumed
HFI1340	554198	280811	Ely	Lynn Road			Customer Complaints	Cambridgeshire County Council	Highway drain	Low - Source assumed
HFI1341	554198	280811	Ely	Lynn Road	08/09/2008		Customer Complaints	Cambridgeshire County Council	Pluvial runoff	Low - Source assumed
HFI1342	554198	280811	Ely	Lynn Road	02/12/2009		Customer Complaints	Cambridgeshire County Council	Unknown	Low - Source assumed
HFI1343	554187	280376	Ely	Market Place	15/09/2005		Customer Complaints	Cambridgeshire County Council	Unknown	Low - Source assumed
HFI1344	554133	280430	Ely	Market Street	15/06/2007		Customer Complaints	Cambridgeshire County Council	Highway drain	Low - Source assumed
HFI1345	553325	280672	Ely	Mayfield Close	12/09/2008		Customer Complaints	Cambridgeshire County Council	Sewer	Low - Source assumed
HFI1346	553325	280672	Ely	Mayfield Close	06/10/2008		Customer Complaints	Cambridgeshire County Council	Pluvial runoff	Low - Source assumed
HFI1347	554257	280504	Ely	Newnham Street (B1382)	25/03/2010		Customer Complaints	Cambridgeshire County Council	Pluvial runoff	Low - Source assumed
HFI1348	554386	280555	Ely	Prickwillow Road	27/07/2006		Customer Complaints	Cambridgeshire County Council	Highway drain	Low - Source assumed
HFI1349	554386	280555	Ely	Prickwillow Road	11/01/2008		Customer Complaints	Cambridgeshire County Council	Pluvial runoff	Low - Source assumed

Incident ID	Easting	Northing	Settlement	Street Name	Incident Date	Duration	Data Source	Data Owner	Flood Source	Confidence in Flood Source
HF11350	554386	280555	Ely	Prickwillow Road	23/04/2007		Customer Complaints	Cambridgeshire County Council	Pluvial runoff	Low - Source assumed
HF11351	555170	279810	Ely	Queen Adelaide Way	20/06/2007		Customer Complaints	Cambridgeshire County Council	Pluvial runoff	Low - Source assumed
HF11352	553844	280116	Ely	Silver Street	09/09/2005		Customer Complaints	Cambridgeshire County Council	Highway drain	Low - Source assumed
HF11353	553844	280116	Ely	Silver Street	26/07/2006		Customer Complaints	Cambridgeshire County Council	Unknown	Low - Source assumed
HF11354	553844	280116	Ely	Silver Street	04/09/2008		Customer Complaints	Cambridgeshire County Council	Highway drain	Low - Source assumed
HF11355	553844	280116	Ely	Silver Street	24/07/2006		Customer Complaints	Cambridgeshire County Council	Pluvial runoff	Low - Source assumed
HF11356	553844	280116	Ely	Silver Street	01/09/2005		Customer Complaints	Cambridgeshire County Council	Unknown	Low - Source assumed
HF11357	553483	280249	Ely	St Johns Road	11/04/2006		Customer Complaints	Cambridgeshire County Council	Pluvial runoff	Low - Source assumed
HF11358	553247	280140	Ely	St Johns Road	31/07/2006		Customer Complaints	Cambridgeshire County Council	Unknown	Low - Source assumed
HF11359	553247	280140	Ely	St Johns Road	26/11/2009		Customer Complaints	Cambridgeshire County Council	Unknown	Low - Source assumed
HF11360	553820	280307	Ely	St Marys Street	22/07/2006		Customer Complaints	Cambridgeshire County Council	Highway drain	Low - Source assumed
HF11361	553820	280307	Ely	St Marys Street	22/05/2006		Customer Complaints	Cambridgeshire County Council	Highway drain	Low - Source assumed
HF11362	553820	280307	Ely	St Marys Street	08/06/2010		Customer Complaints	Cambridgeshire County Council	Highway drain	Low - Source assumed
HF11363	553820	280307	Ely	St Marys Street	06/09/2008		Customer Complaints	Cambridgeshire County Council	Highway drain	Low - Source assumed
HF11364	553820	280307	Ely	St Marys Street	26/07/2006		Customer Complaints	Cambridgeshire County Council	Unknown	Low - Source assumed
HF11365	553820	280307	Ely	St Marys Street	08/09/2008		Customer Complaints	Cambridgeshire County Council	Unknown	Low - Source assumed
HF11366	553820	280307	Ely	St Marys Street	16/09/2005		Customer Complaints	Cambridgeshire County Council	Pluvial runoff	Low - Source assumed
HF11367	553820	280307	Ely	St Marys Street	11/09/2008		Customer Complaints	Cambridgeshire County Council	Highway drain	Low - Source assumed
HF11368	553820	280307	Ely	St Marys Street	17/09/2008		Customer Complaints	Cambridgeshire County Council	Unknown	Low - Source assumed
HF11369	554249	279703	Ely	Station Road	29/01/2010		Customer Complaints	Cambridgeshire County Council	Highway drain	Low - Source assumed
HF11370	553349	279555	Ely	The Turnpike	25/09/2006		Customer Complaints	Cambridgeshire County Council	Pluvial runoff	Low - Source assumed
HF11371	554541	280076	Ely	Waterside	19/01/2007		Customer Complaints	Cambridgeshire County Council	Pluvial runoff	Low - Source assumed
HF11372	554541	280076	Ely	Waterside	24/07/2006		Customer Complaints	Cambridgeshire County Council	Unknown	Low - Source assumed
HF11373	554541	280076	Ely	Waterside	22/02/2007		Customer Complaints	Cambridgeshire County Council	Pluvial runoff	Low - Source assumed
HF11374	552650	280960	Ely	West Fen Road (B1411)	30/03/2009		Customer Complaints	Cambridgeshire County Council	Pluvial runoff	Low - Source assumed
HF11375	553348	280608	Ely	West Fen Road (B1411)	27/07/2006		Customer Complaints	Cambridgeshire County Council	Unknown	Low - Source assumed
HF11376	553076	279661	Ely	Witchford Road	27/07/2006		Customer Complaints	Cambridgeshire County Council	Pluvial runoff	Low - Source assumed
HF11377	517681	258337	Eynesbury		Easter 1998		Historical Flood Mapping	Environment Agency	Fluvial - Main River	High - Compelling evidence
HF11378	519108	259214	Eynesbury		March 1947		Historical Flood Mapping	Environment Agency	Fluvial - Main River	High - Compelling evidence
HF11379	518896	259337	Eynesbury		4-10 years ago	1-2 days	Flood Memories Project	Cambridgeshire County Council	Fluvial - main river	Low - Source assumed
HF11380	518596	259159	Eynesbury				Historic Flood Events	Huntingdonshire District Council	Unknown	Low - Source assumed
HF11381	518675	258983	Eynesbury				Historic Flood Events	Huntingdonshire District Council	Unknown	Low - Source assumed
HF11382	519028	258630	Eynesbury				Historic Flood Events	Huntingdonshire District Council	Unknown	Low - Source assumed
HF11383	519220	259037	Eynesbury		October 1993		Historical Flood Mapping	Environment Agency	Fluvial - Main River	High - Compelling evidence
HF11384	519142	259210	Eynesbury		October 1993		Historical Flood Mapping	Environment Agency	Fluvial - Main River	High - Compelling evidence
HF11385	519074	259249	Eynesbury		October 2001		Historical Flood Mapping	Environment Agency	Fluvial - Main River	High - Compelling evidence
HF11386	519220	259037	Eynesbury				Historical Flood Maps	Cambridgeshire County Council	Fluvial - main river	Medium - Some evidence
HF11387	518406	258786	Eynesbury	Barford Road	04/11/2009		Customer Complaints	Cambridgeshire County Council	Unknown	Low - Source assumed
HF11388	518608	259529	Eynesbury	Berkley Street	01/02/2006		Customer Complaints	Cambridgeshire County Council	Unknown	Low - Source assumed
HF11389	519630	260090	Eynesbury	Cambridge Road	24/02/2009		Customer Complaints	Cambridgeshire County Council	Highway drain	Low - Source assumed
HF11390	519050	259235	Eynesbury	Hampden Way	02/08/2008		Customer Complaints	Cambridgeshire County Council	Unknown	Low - Source assumed
HF11391	519050	259235	Eynesbury	Hampden Way	16/11/2006		Customer Complaints	Cambridgeshire County Council	Pluvial runoff	Low - Source assumed
HF11392	519050	259235	Eynesbury	Hampden Way	02/10/2006		Customer Complaints	Cambridgeshire County Council	Pluvial runoff	Low - Source assumed
HF11393	519050	259235	Eynesbury	Hampden Way			DG5 Property	Anglian Water	Sewer	High - Compelling evidence
HF11394	519050	259235	Eynesbury	Hampden Way			DG5 Property	Anglian Water	Sewer	High - Compelling evidence
HF11395	519050	259235	Eynesbury	Hampden Way	14/07/2009		Customer Complaints	Cambridgeshire County Council	Highway drain	Low - Source assumed
HF11396	518443	259319	Eynesbury	Hardwick Road			DG5 Property	Anglian Water	Sewer	High - Compelling evidence
HF11397	518443	259319	Eynesbury	Hardwick Road			DG5 Property	Anglian Water	Sewer	High - Compelling evidence
HF11398	518443	259319	Eynesbury	Hardwick Road	27/02/2007		Customer Complaints	Cambridgeshire County Council	Unknown	Low - Source assumed
HF11399	518242	259604	Eynesbury	Hardwick Road	16/03/2007		Customer Complaints	Cambridgeshire County Council	Unknown	Low - Source assumed
HF11400	518280	259638	Eynesbury	Hardwick Road	05/10/2006		Customer Complaints	Cambridgeshire County Council	Unknown	Low - Source assumed
HF11401	518266	259626	Eynesbury	Hardwick Road	11/04/2007		Customer Complaints	Cambridgeshire County Council	Unknown	Low - Source assumed
HF11402	518217	259219	Eynesbury	Hardwick Road	18/04/2006		Customer Complaints	Cambridgeshire County Council	Unknown	Low - Source assumed
HF11403	519028	258942	Eynesbury	Howitts Gardens			DG5 Property	Anglian Water	Sewer	High - Compelling evidence
HF11404	519028	258942	Eynesbury	Howitts Gardens			DG5 Property	Anglian Water	Sewer	High - Compelling evidence
HF11405	518930	258938	Eynesbury	Howitts Gardens	17/07/2009		Customer Complaints	Cambridgeshire County Council	Highway drain	Low - Source assumed
HF11406	519008	259161	Eynesbury	Howitts Lane			DG5 Property	Anglian Water	Sewer	High - Compelling evidence
HF11407	519008	259161	Eynesbury	Howitts Lane			DG5 Property	Anglian Water	Sewer	High - Compelling evidence
HF11408	518545	259292	Eynesbury	Humberley Close	08/03/2007		Customer Complaints	Cambridgeshire County Council	Pluvial runoff	Low - Source assumed
HF11409	518835	259385	Eynesbury	Ireton Close	31/12/2009		Customer Complaints	Cambridgeshire County Council	Highway drain	Low - Source assumed
HF11410	518300	259706	Eynesbury	Montagu Square	03/06/2008		Customer Complaints	Cambridgeshire County Council	Highway drain	Low - Source assumed
HF11411	518828	258897	Eynesbury	Potton Road	15/03/2010		Customer Complaints	Cambridgeshire County Council	Unknown	Low - Source assumed
HF11412	518889	258732	Eynesbury	Potton Road	12/10/2005		Customer Complaints	Cambridgeshire County Council	Highway drain	Low - Source assumed
HF11413	521133	259319	Eynesbury	Regatta Meadow	1-3 years ago	5-10 days	Flood Memories Project	Cambridgeshire County Council	Fluvial - ordinary watercourse	Low - Source assumed
HF11414	518641	259020	Eynesbury	Ridgeway	03/10/2005		Customer Complaints	Cambridgeshire County Council	Highway drain	Low - Source assumed
HF11415	518641	259020	Eynesbury	Ridgeway	30/04/2008		Customer Complaints	Cambridgeshire County Council	Unknown	Low - Source assumed
HF11416	518643	258977	Eynesbury	Ridgeway	09/11/2006		Customer Complaints	Cambridgeshire County Council	Unknown	Low - Source assumed
HF11417	518643	258977	Eynesbury	Ridgeway	10/12/2007		Customer Complaints	Cambridgeshire County Council	Pluvial runoff	Low - Source assumed
HF11418	518435	260004	Eynesbury	St Marys Street	10/01/2007		Customer Complaints	Cambridgeshire County Council	Unknown	Low - Source assumed
HF11419	518883	258425	Eynesbury	William Drive	18/01/2007		Customer Complaints	Cambridgeshire County Council	Sewer	Low - Source assumed
HF11420	520108	294513	Farcet	Broadway	23/02/2006		Customer Complaints	Cambridgeshire County Council	Highway drain	Low - Source assumed

Incident ID	Easting	Northing	Settlement	Street Name	Incident Date	Duration	Data Source	Data Owner	Flood Source	Confidence in Flood Source
HFI1421	520108	294513	Farcet	Broadway	27/02/2007		Customer Complaints	Cambridgeshire County Council	Pluvial runoff	Low - Source assumed
HFI1422	520108	294513	Farcet	Broadway	05/01/2007		Customer Complaints	Cambridgeshire County Council	Unknown	Low - Source assumed
HFI1423	520216	294861	Farcet	Peterborough Road	03/06/2009		Customer Complaints	Cambridgeshire County Council	Highway drain	Low - Source assumed
HFI1424	520216	294861	Farcet	Peterborough Road	28/11/2005		Customer Complaints	Cambridgeshire County Council	Unknown	Low - Source assumed
HFI1425	520216	294861	Farcet	Peterborough Road	30/09/2009		Customer Complaints	Cambridgeshire County Council	Highway drain	Low - Source assumed
HFI1426	520216	294861	Farcet	Peterborough Road	07/09/2007		Customer Complaints	Cambridgeshire County Council	Pluvial runoff	Low - Source assumed
HFI1427	520330	294798	Farcet	St Marys Close	09/07/2007		Customer Complaints	Cambridgeshire County Council	Pluvial runoff	Low - Source assumed
HFI1428	520041	295049	Farcet	Throstlenest	17/08/2007		Customer Complaints	Cambridgeshire County Council	Pluvial runoff	Low - Source assumed
HFI1429	548018	260911	Fen Ditton		October 2001		Historical Flood Mapping	Environment Agency	Fluvial - Main River	High - Compelling evidence
HFI1430	548256	261182	Fen Ditton		March 1947		Historical Flood Mapping	Environment Agency	Fluvial - Main River	High - Compelling evidence
HFI1431	548622	260182	Fen Ditton	High Ditch Road	23/10/2006		Customer Complaints	Cambridgeshire County Council	Unknown	Low - Source assumed
HFI1432	548710	260640	Fen Ditton	Horningsea Road	28/01/2010		Customer Complaints	Cambridgeshire County Council	Unknown	Low - Source assumed
HFI1433	534614	268190	Fen Drayton		Easter 1998		Historical Flood Mapping	Environment Agency	Fluvial - main river	High - Compelling evidence
HFI1434	533794	268531	Fen Drayton	High Street	4-10 years ago	5-10 days	Flood Memories Project	Cambridgeshire County Council	Fluvial - main river	Low - Source assumed
HFI1435	532444	269135	Fenstanton		March 1947		Historical Flood Mapping	Environment Agency	Fluvial - Main River	High - Compelling evidence
HFI1436	531640	268840	Fenstanton		October 1993		Historical Flood Mapping	Environment Agency	Fluvial - Main River	High - Compelling evidence
HFI1437	531228	268561	Fenstanton		October 1993		Historical Flood Mapping	Environment Agency	Fluvial - Main River	High - Compelling evidence
HFI1438	531188	268515	Fenstanton		October 1993		Historical Flood Mapping	Environment Agency	Fluvial - Main River	High - Compelling evidence
HFI1439	531011	268281	Fenstanton		October 2001		Historical Flood Mapping	Environment Agency	Fluvial - Main River	High - Compelling evidence
HFI1440	532615	269862	Fenstanton		October 2001		Historical Flood Mapping	Environment Agency	Fluvial - Main River	High - Compelling evidence
HFI1441	530135	269364	Fenstanton		Easter 1998		Historical Flood Mapping	Environment Agency	Fluvial - main river	High - Compelling evidence
HFI1442	531765	268497	Fenstanton	Bell Lane	04/06/2008		Customer Complaints	Cambridgeshire County Council	Unknown	Low - Source assumed
HFI1443	531673	268480	Fenstanton	Bell Lane	22/09/2006		Customer Complaints	Cambridgeshire County Council	Pluvial runoff	Low - Source assumed
HFI1444	531978	268181	Fenstanton	Cambridge Road	20/10/2005		Customer Complaints	Cambridgeshire County Council	Unknown	Low - Source assumed
HFI1445	531640	268662	Fenstanton	Chequer Street	28/09/2009		Customer Complaints	Cambridgeshire County Council	Pluvial runoff	Low - Source assumed
HFI1446	531784	268267	Fenstanton	Conington Road	17/12/2007		Customer Complaints	Cambridgeshire County Council	Pluvial runoff	Low - Source assumed
HFI1447	531649	268742	Fenstanton	Hall Green Lane	27/01/2010		Customer Complaints	Cambridgeshire County Council	Highway drain	Low - Source assumed
HFI1448	531211	268226	Fenstanton	Hilton Road			DG5 Property	Anglian Water	Sewer	High - Compelling evidence
HFI1449	530670	267685	Fenstanton	Hilton Road			DG5 Property	Anglian Water	Sewer	High - Compelling evidence
HFI1450	530670	267685	Fenstanton	Hilton Road			DG5 Property	Anglian Water	Sewer	High - Compelling evidence
HFI1451	531211	268226	Fenstanton	Hilton Road	10/02/2009		Customer Complaints	Cambridgeshire County Council	Unknown	Low - Source assumed
HFI1452	531878	268787	Fenstanton	Honey Hill	26/02/2010		Customer Complaints	Cambridgeshire County Council	Highway drain	Low - Source assumed
HFI1453	531317	269304	Fenstanton	Low Road	13/02/2009		Customer Complaints	Cambridgeshire County Council	Unknown	Low - Source assumed
HFI1454	531317	269304	Fenstanton	Low Road	1-3 years ago	5-10 days	Flood Memories Project	Cambridgeshire County Council	Fluvial - main river	Low - Source assumed
HFI1455	531317	269304	Fenstanton	Low Road	18/02/2009		Customer Complaints	Cambridgeshire County Council	Unknown	Low - Source assumed
HFI1456	531684	279697	Fenton	Fenton Road	07/01/2010		Customer Complaints	Cambridgeshire County Council	Unknown	Low - Source assumed
HFI1457	531862	279546	Fenton	Fenton Road	13/10/2005		Customer Complaints	Cambridgeshire County Council	Unknown	Low - Source assumed
HFI1458	514617	289866	Folksworth	Manor Road	14/03/2006		Customer Complaints	Cambridgeshire County Council	Highway drain	Low - Source assumed
HFI1459	514617	289866	Folksworth	Manor Road	03/08/2009		Customer Complaints	Cambridgeshire County Council	Unknown	Low - Source assumed
HFI1460	562413	271189	Fordham	Carter Street	27/01/2010		Customer Complaints	Cambridgeshire County Council	Unknown	Low - Source assumed
HFI1461	563408	270895	Fordham	Isleham Road	04/03/2009		Customer Complaints	Cambridgeshire County Council	Highway drain	Low - Source assumed
HFI1462	564230	270866	Fordham	Mildenhall Road	09/09/2005		Customer Complaints	Cambridgeshire County Council	Unknown	Low - Source assumed
HFI1463	564314	270933	Fordham	Mildenhall Road	04/11/2008		Customer Complaints	Cambridgeshire County Council	Pluvial runoff	Low - Source assumed
HFI1464	563030	269710	Fordham	Newmarket Road	27/01/2010		Customer Complaints	Cambridgeshire County Council	Unknown	Low - Source assumed
HFI1465	564433	270793	Fordham	Thirlwall Drive	20/11/2006		Customer Complaints	Cambridgeshire County Council	Highway drain	Low - Source assumed
HFI1466	563224	270514	Fordham	Trinity Close	11/01/2006		Customer Complaints	Cambridgeshire County Council	Unknown	Low - Source assumed
HFI1467	563224	270514	Fordham	Trinity Close	25/08/2006		Customer Complaints	Cambridgeshire County Council	Pluvial runoff	Low - Source assumed
HFI1468	542144	245885	Fowlmere	High Street	07/08/2008		Customer Complaints	Cambridgeshire County Council	Pluvial runoff	Low - Source assumed
HFI1469	542006	245894	Fowlmere	Long Lane	07/09/2007		Customer Complaints	Cambridgeshire County Council	Highway drain	Low - Source assumed
HFI1470	542159	246070	Fowlmere	Rectory Lane	08/05/2006		Customer Complaints	Cambridgeshire County Council	Unknown	Low - Source assumed
HFI1471	541886	245906	Fowlmere	Westfield Road	14/07/2009		Customer Complaints	Cambridgeshire County Council	Pluvial runoff	Low - Source assumed
HFI1472	541574	248183	Foxton	Fowlmere Road	05/09/2005		Customer Complaints	Cambridgeshire County Council	Unknown	Low - Source assumed
HFI1473	541574	248183	Foxton	Fowlmere Road	17/07/2009		Customer Complaints	Cambridgeshire County Council	Unknown	Low - Source assumed
HFI1474	541082	248315	Foxton	High Street	06/10/2008		Customer Complaints	Cambridgeshire County Council	Highway drain	Low - Source assumed
HFI1475	540389	247815	Foxton	Shepreth Road	08/06/2009		Customer Complaints	Cambridgeshire County Council	Pluvial runoff	Low - Source assumed
HFI1476	540824	248046	Foxton	The Green	04/08/2008		Customer Complaints	Cambridgeshire County Council	Unknown	Low - Source assumed
HFI1477	546675	305033	Friday Bridge	Main Road	10/10/2006		Customer Complaints	Cambridgeshire County Council	Unknown	Low - Source assumed
HFI1478	546427	304601	Friday Bridge	Maltmas Drove	15/05/2009		Customer Complaints	Cambridgeshire County Council	Unknown	Low - Source assumed
HFI1479	547067	305125	Friday Bridge	Mill Way	17/08/2006		Customer Complaints	Cambridgeshire County Council	Highway drain	Low - Source assumed
HFI1480	547319	304769	Friday Bridge	Needham Bank	16/01/2008		Customer Complaints	Cambridgeshire County Council	Pluvial runoff	Low - Source assumed
HFI1481	547154	305177	Friday Bridge	The Stitch	13/10/2005		Customer Complaints	Cambridgeshire County Council	Unknown	Low - Source assumed
HFI1482	547154	305177	Friday Bridge	The Stitch	08/12/2008		Customer Complaints	Cambridgeshire County Council	Unknown	Low - Source assumed
HFI1483	547154	305177	Friday Bridge	The Stitch	21/08/2006		Customer Complaints	Cambridgeshire County Council	Pluvial runoff	Low - Source assumed
HFI1484	546279	304705	Friday Bridge	Tower Road	26/08/2010		Customer Complaints	Cambridgeshire County Council	Pluvial runoff	Low - Source assumed
HFI1485	546829	304604	Friday Bridge	Well End	08/11/2006		Customer Complaints	Cambridgeshire County Council	Pluvial runoff	Low - Source assumed
HFI1486	546829	304604	Friday Bridge	Well End	18/08/2006		Customer Complaints	Cambridgeshire County Council	Unknown	Low - Source assumed
HFI1487	552271	255504	Fulbourn	Barnsfield	19/01/2009		Customer Complaints	Cambridgeshire County Council	Unknown	Low - Source assumed
HFI1488	551472	255929	Fulbourn	Cambridge Road	21/08/2006		Customer Complaints	Cambridgeshire County Council	Unknown	Low - Source assumed
HFI1489	551830	255856	Fulbourn	Cambridge Road	15/09/2005		Customer Complaints	Cambridgeshire County Council	Unknown	Low - Source assumed
HFI1490	551727	255887	Fulbourn	Cambridge Road	11/01/2006		Customer Complaints	Cambridgeshire County Council	Unknown	Low - Source assumed
HFI1491	551727	255887	Fulbourn	Cambridge Road	23/01/2009		Customer Complaints	Cambridgeshire County Council	Pluvial runoff	Low - Source assumed

Incident ID	Easting	Northing	Settlement	Street Name	Incident Date	Duration	Data Source	Data Owner	Flood Source	Confidence in Flood Source
HFI1492	551817	255861	Fulbourn	Cambridge Road	16/02/2006		Customer Complaints	Cambridgeshire County Council	Unknown	Low - Source assumed
HFI1493	551808	255862	Fulbourn	Cambridge Road	17/05/2006		Customer Complaints	Cambridgeshire County Council	Unknown	Low - Source assumed
HFI1494	551190	256241	Fulbourn	Caraway Road	20/07/2009		Customer Complaints	Cambridgeshire County Council	Pluvial runoff	Low - Source assumed
HFI1495	551498	256508	Fulbourn	Cow Lane	24/03/2009		Customer Complaints	Cambridgeshire County Council	Unknown	Low - Source assumed
HFI1496	550388	256395	Fulbourn	Fulbourn Old Drift	08/07/2009		Customer Complaints	Cambridgeshire County Council	Unknown	Low - Source assumed
HFI1497	552019	255864	Fulbourn	Geoffrey Bishop Avenue	14/08/2009		Customer Complaints	Cambridgeshire County Council	Highway drain	Low - Source assumed
HFI1498	552114	255802	Fulbourn	Home End	21/02/2007		Customer Complaints	Cambridgeshire County Council	Unknown	Low - Source assumed
HFI1499	552129	255774	Fulbourn	Home End	08/09/2008		Customer Complaints	Cambridgeshire County Council	Highway drain	Low - Source assumed
HFI1500	551601	256360	Fulbourn	Pierce Lane	18/01/2008		Customer Complaints	Cambridgeshire County Council	Unknown	Low - Source assumed
HFI1501	551601	256360	Fulbourn	Pierce Lane	23/04/2009		Customer Complaints	Cambridgeshire County Council	Highway drain	Low - Source assumed
HFI1502	551780	256286	Fulbourn	Pierce Lane	02/02/2009		Customer Complaints	Cambridgeshire County Council	Highway drain	Low - Source assumed
HFI1503	551611	256381	Fulbourn	Pierce Lane	07/08/2006		Customer Complaints	Cambridgeshire County Council	Unknown	Low - Source assumed
HFI1504	551498	256385	Fulbourn	Pierce Lane	21/07/2009		Customer Complaints	Cambridgeshire County Council	Unknown	Low - Source assumed
HFI1505	551940	255997	Fulbourn	School Lane	22/05/2006		Customer Complaints	Cambridgeshire County Council	Sewer	Low - Source assumed
HFI1506	552433	256695	Fulbourn	Station Road	17/02/2009		Customer Complaints	Cambridgeshire County Council	Highway drain	Low - Source assumed
HFI1507	552382	256721	Fulbourn	Station Road	09/01/2008		Customer Complaints	Cambridgeshire County Council	Unknown	Low - Source assumed
HFI1508	523595	252502	Gamlingay	Cinques Road	05/12/2005		Customer Complaints	Cambridgeshire County Council	Unknown	Low - Source assumed
HFI1509	523614	252606	Gamlingay	Dolphins Way	28/07/2006		Customer Complaints	Cambridgeshire County Council	Pluvial runoff	Low - Source assumed
HFI1510	523587	252563	Gamlingay	Dolphins Way	31/07/2006		Customer Complaints	Cambridgeshire County Council	Unknown	Low - Source assumed
HFI1511	523932	252100	Gamlingay	Stocks Lane	04/01/2007		Customer Complaints	Cambridgeshire County Council	Unknown	Low - Source assumed
HFI1512	523932	252100	Gamlingay	Stocks Lane	30/06/2006		Customer Complaints	Cambridgeshire County Council	Unknown	Low - Source assumed
HFI1513	523932	252100	Gamlingay	Stocks Lane	14/02/2007		Customer Complaints	Cambridgeshire County Council	Unknown	Low - Source assumed
HFI1514	522745	252891	Gamlingay	The Cinques	24/08/2010		Customer Complaints	Cambridgeshire County Council	Unknown	Low - Source assumed
HFI1515	542335	263553	Girton		October 2001		Historical Flood Mapping	Environment Agency	Fluvial - Main River	High - Compelling evidence
HFI1516	542708	263522	Girton		October 2001		Historical Flood Mapping	Environment Agency	Fluvial - main river	High - Compelling evidence
HFI1517	542426	263378	Girton		October 2001		Historical Flood Mapping	Environment Agency	Fluvial - Main River	High - Compelling evidence
HFI1518	542025	263346	Girton		October 2001		Historical Flood Mapping	Environment Agency	Fluvial - main river	High - Compelling evidence
HFI1519	542075	262811	Girton		October 2001		Historical Flood Mapping	Environment Agency	Fluvial - Main River	High - Compelling evidence
HFI1520	541858	262347	Girton		October 2001		Historical Flood Mapping	Environment Agency	Fluvial - Main River	High - Compelling evidence
HFI1521	542116	262862	Girton		May 1978		Historical Flood Mapping	Environment Agency	Fluvial - main river	High - Compelling evidence
HFI1522	542440	262030	Girton	Cambridge Road	28/01/2009		Customer Complaints	Cambridgeshire County Council	Highway drain	Low - Source assumed
HFI1523	542440	262030	Girton	Cambridge Road	18/02/2010		Customer Complaints	Cambridgeshire County Council	Highway drain	Low - Source assumed
HFI1524	542440	262030	Girton	Cambridge Road	20/07/2007		Customer Complaints	Cambridgeshire County Council	Pluvial runoff	Low - Source assumed
HFI1525	542016	262640	Girton	Dodford Lane			2001 Flooding Survey for SFRA	Cambridge City Council & South Cambridgeshire District Council	Fluvial - main river	Low - Source assumed
HFI1526	542016	262640	Girton	Dodford Lane			2001 Flooding Survey for SFRA	Cambridge City Council & South Cambridgeshire District Council	Fluvial - main river	Low - Source assumed
HFI1527	541987	262653	Girton	Dodford Lane			2001 Flooding Survey for SFRA	Cambridge City Council & South Cambridgeshire District Council	Fluvial - main river	Low - Source assumed
HFI1528	541977	262657	Girton	Dodford Lane			2001 Flooding Survey for SFRA	Cambridge City Council & South Cambridgeshire District Council	Fluvial - main river	Low - Source assumed
HFI1529	541969	262662	Girton	Dodford Lane			2001 Flooding Survey for SFRA	Cambridge City Council & South Cambridgeshire District Council	Fluvial - main river	Low - Source assumed
HFI1530	542189	262569	Girton	Dodford Lane			2001 Flooding Survey for SFRA	Cambridge City Council & South Cambridgeshire District Council	Fluvial - main river	Low - Source assumed
HFI1531	541990	261910	Girton	Duck End	08/08/2006		Customer Complaints	Cambridgeshire County Council	Unknown	Low - Source assumed
HFI1532	542059	262796	Girton	Fairway			2001 Flooding Survey for SFRA	Cambridge City Council & South Cambridgeshire District Council	Fluvial - main river	Low - Source assumed
HFI1533	542066	262808	Girton	Fairway			2001 Flooding Survey for SFRA	Cambridge City Council & South Cambridgeshire District Council	Fluvial - main river	Low - Source assumed
HFI1534	542097	262804	Girton	Fairway			2001 Flooding Survey for SFRA	Cambridge City Council & South Cambridgeshire District Council	Fluvial - main river	Low - Source assumed
HFI1535	542121	262786	Girton	Fairway			2001 Flooding Survey for SFRA	Cambridge City Council & South Cambridgeshire District Council	Fluvial - main river	Low - Source assumed
HFI1536	542570	261110	Girton	Girton Road	15/11/2006		Customer Complaints	Cambridgeshire County Council	Pluvial runoff	Low - Source assumed
HFI1537	542570	261110	Girton	Girton Road	17/08/2006		Customer Complaints	Cambridgeshire County Council	Highway drain	Low - Source assumed
HFI1538	542570	261110	Girton	Girton Road	21/08/2007		Customer Complaints	Cambridgeshire County Council	Pluvial runoff	Low - Source assumed
HFI1539	542330	261910	Girton	Hicks Lane	27/07/2006		Customer Complaints	Cambridgeshire County Council	Pluvial runoff	Low - Source assumed
HFI1540	542210	262350	Girton	High Street	08/09/2008		Customer Complaints	Cambridgeshire County Council	Highway drain	Low - Source assumed
HFI1541	542210	262350	Girton	High Street	24/09/2009		Customer Complaints	Cambridgeshire County Council	Unknown	Low - Source assumed
HFI1542	542210	262350	Girton	High Street	24/08/2007		Customer Complaints	Cambridgeshire County Council	Highway drain	Low - Source assumed
HFI1543	542210	262350	Girton	High Street	19/07/2007		Customer Complaints	Cambridgeshire County Council	Unknown	Low - Source assumed
HFI1544	542210	262350	Girton	High Street	20/01/2007		Customer Complaints	Cambridgeshire County Council	Sewer	Low - Source assumed
HFI1545	542120	262680	Girton	Northfield	27/04/2010		Customer Complaints	Cambridgeshire County Council	Highway drain	Low - Source assumed
HFI1546	542118	263292	Girton	Oakington Road			2001 Flooding Survey for SFRA	Cambridge City Council & South Cambridgeshire District Council	Fluvial - main river	Low - Source assumed
HFI1547	542940	260760	Girton	St Margarets Road	27/03/2008		Customer Complaints	Cambridgeshire County Council	Unknown	Low - Source assumed
HFI1548	541910	262180	Girton	Woodlands Park	03/11/2005		Customer Complaints	Cambridgeshire County Council	Unknown	Low - Source assumed
HFI1549	515276	286234	Glatton	High Haden Road	04/05/2007		Customer Complaints	Cambridgeshire County Council	Unknown	Low - Source assumed
HFI1550	515276	286234	Glatton	High Haden Road	04/07/2007		Customer Complaints	Cambridgeshire County Council	Unknown	Low - Source assumed
HFI1551	515422	286220	Glatton	Mill Hill	25/01/2007		Customer Complaints	Cambridgeshire County Council	Highway drain	Low - Source assumed
HFI1552	515524	285912	Glatton	Sawtry Road	28/01/2009		Customer Complaints	Cambridgeshire County Council	Unknown	Low - Source assumed
HFI1553	525650	271335	Godmanchester				Historical Flood Maps	Cambridgeshire County Council	Fluvial - ordinary watercourse	Medium - Some evidence
HFI1554	526455	271422	Godmanchester				Historical Flood Maps	Cambridgeshire County Council	Fluvial - ordinary watercourse	Medium - Some evidence
HFI1555	526254	271448	Godmanchester				Historical Flood Maps	Cambridgeshire County Council	Fluvial - ordinary watercourse	Medium - Some evidence
HFI1556	526311	271415	Godmanchester		Easter 1998		Historical Flood Mapping	Environment Agency	Fluvial - ordinary watercourse	High - Compelling evidence
HFI1557	526456	271422	Godmanchester		Easter 1998		Historical Flood Mapping	Environment Agency	Fluvial - ordinary watercourse	High - Compelling evidence
HFI1558	525650	271335	Godmanchester		Easter 1998		Historical Flood Mapping	Environment Agency	Fluvial - ordinary watercourse	High - Compelling evidence
HFI1559	524504	271121	Godmanchester		Easter 1998		Historical Flood Mapping	Environment Agency	Fluvial - Main River	High - Compelling evidence
HFI1560	526125	271162	Godmanchester		Easter 1998		Historical Flood Mapping	Environment Agency	Fluvial - ordinary watercourse	High - Compelling evidence
HFI1561	522847	270053	Godmanchester		Easter 1998		Historical Flood Mapping	Environment Agency	Fluvial - Main River	High - Compelling evidence
HFI1562	523679	270785	Godmanchester		Easter 1998		Historical Flood Mapping	Environment Agency	Fluvial - Main River	High - Compelling evidence

Incident ID	Easting	Northing	Settlement	Street Name	Incident Date	Duration	Data Source	Data Owner	Flood Source	Confidence in Flood Source
HF11563	523633	269875	Godmanchester		Easter 1998		Historical Flood Mapping	Environment Agency	Fluvial - main river	High - Compelling evidence
HF11564	524995	270455	Godmanchester		March 1947		Historical Flood Mapping	Environment Agency	Fluvial - main river	High - Compelling evidence
HF11565	524994	270429	Godmanchester		March 1947		Historical Flood Mapping	Environment Agency	Fluvial - main river	High - Compelling evidence
HF11566	524478	270452	Godmanchester		March 1947		Historical Flood Mapping	Environment Agency	Fluvial - main river	High - Compelling evidence
HF11567	524453	270061	Godmanchester		March 1947		Historical Flood Mapping	Environment Agency	Fluvial - main river	High - Compelling evidence
HF11568	524494	270062	Godmanchester		March 1947		Historical Flood Mapping	Environment Agency	Fluvial - main river	High - Compelling evidence
HF11569	523900	270637	Godmanchester		March 1947		Historical Flood Mapping	Environment Agency	Fluvial - Main River	High - Compelling evidence
HF11570	524942	270180	Godmanchester		March 1947		Historical Flood Mapping	Environment Agency	Fluvial - main river	High - Compelling evidence
HF11571	523884	270604	Godmanchester		March 1947		Historical Flood Mapping	Environment Agency	Fluvial - Main River	High - Compelling evidence
HF11572	524940	270176	Godmanchester		March 1947		Historical Flood Mapping	Environment Agency	Fluvial - main river	High - Compelling evidence
HF11573	523576	269753	Godmanchester		March 1947		Historical Flood Mapping	Environment Agency	Fluvial - main river	High - Compelling evidence
HF11574	524065	270343	Godmanchester		March 1947		Historical Flood Mapping	Environment Agency	Fluvial - Main River	High - Compelling evidence
HF11575	524239	269750	Godmanchester		March 1947		Historical Flood Mapping	Environment Agency	Fluvial - main river	High - Compelling evidence
HF11576	524510	270647	Godmanchester		10-15 years ago	5-10 days	Flood Memories Project	Cambridgeshire County Council	Fluvial - main river	Low - Source assumed
HF11577	524001	270190	Godmanchester		4-10 years ago	1-2 days	Flood Memories Project	Cambridgeshire County Council	Fluvial - main river	Low - Source assumed
HF11578	524752	270119	Godmanchester		4-10 years ago	1-2 days	Flood Memories Project	Cambridgeshire County Council	Fluvial - ordinary watercourse	Low - Source assumed
HF11579	524340	270710	Godmanchester		4-10 years ago	1-2 days	Flood Memories Project	Cambridgeshire County Council	Fluvial - main river	Low - Source assumed
HF11580	524363	270577	Godmanchester		4-10 years ago	1-2 days	Flood Memories Project	Cambridgeshire County Council	Pluvial runoff	Low - Source assumed
HF11581	525247	270488	Godmanchester		1-3 years ago	1-2 days	Flood Memories Project	Cambridgeshire County Council	Pluvial runoff	Low - Source assumed
HF11582	525310	270746	Godmanchester		1-3 years ago	2-5 days	Flood Memories Project	Cambridgeshire County Council	Fluvial - ordinary watercourse	Low - Source assumed
HF11583	524473	270635	Godmanchester		4-10 years ago	2-5 days	Flood Memories Project	Cambridgeshire County Council	Fluvial - main river	Low - Source assumed
HF11584	526124	271162	Godmanchester				Historical Flood Maps	Cambridgeshire County Council	Fluvial - ordinary watercourse	Medium - Some evidence
HF11585	524111	270397	Godmanchester				Historical Flooding	Alconbury and Ellington IDB	Fluvial - main river	Medium - Some evidence
HF11586	523390	269980	Godmanchester	Berry Lane	16/02/2007		Customer Complaints	Cambridgeshire County Council	Unknown	Low - Source assumed
HF11587	523900	269980	Godmanchester	Berry Lane	22/01/2008		Customer Complaints	Cambridgeshire County Council	Fluvial - ordinary watercourse	Low - Source assumed
HF11588	525360	270700	Godmanchester	Cambridge Road	08/12/2006		Customer Complaints	Cambridgeshire County Council	Pluvial runoff	Low - Source assumed
HF11589	524609	270461	Godmanchester	Cambridge Road	1-3 years ago	2-5 days	Flood Memories Project	Cambridgeshire County Council	Sewer	Low - Source assumed
HF11590	525360	270700	Godmanchester	Cambridge Road	17/07/2009		Customer Complaints	Cambridgeshire County Council	Unknown	Low - Source assumed
HF11591	525360	270700	Godmanchester	Cambridge Road	08/12/2006		Customer Complaints	Cambridgeshire County Council	Unknown	Low - Source assumed
HF11592	524670	270560	Godmanchester	Cambridge Street	10/02/2009		Customer Complaints	Cambridgeshire County Council	Unknown	Low - Source assumed
HF11593	525360	270540	Godmanchester	Cambridge Villas	14/01/2008		Customer Complaints	Cambridgeshire County Council	Pluvial runoff	Low - Source assumed
HF11594	526090	270990	Godmanchester	Cow Lane	1-3 years ago	2-5 days	Flood Memories Project	Cambridgeshire County Council	Pluvial runoff	Medium - Some evidence
HF11595	525090	270090	Godmanchester	Dove House Close	20/06/2008		Customer Complaints	Cambridgeshire County Council	Sewer	Low - Source assumed
HF11596	524770	270280	Godmanchester	Earning Street	01/10/2008		Customer Complaints	Cambridgeshire County Council	Highway drain	Low - Source assumed
HF11597	524770	270280	Godmanchester	Earning Street	01/10/2008		Customer Complaints	Cambridgeshire County Council	Highway drain	Low - Source assumed
HF11598	524630	270730	Godmanchester	East Chadley Lane	19/01/2009		Customer Complaints	Cambridgeshire County Council	Unknown	Low - Source assumed
HF11599	525020	270360	Godmanchester	Fairey Avenue	17/10/2007		Customer Complaints	Cambridgeshire County Council	Highway drain	Low - Source assumed
HF11600	524219	271508	Godmanchester	High Street		2-5 days	Flood Memories Project	Cambridgeshire County Council	Fluvial - main river	Low - Source assumed
HF11601	524890	270720	Godmanchester	Lancaster Way	13/02/2009		Customer Complaints	Cambridgeshire County Council	Unknown	Low - Source assumed
HF11602	524950	269930	Godmanchester	London Road	29/07/2008		Customer Complaints	Cambridgeshire County Council	Pluvial runoff	Low - Source assumed
HF11603	524950	269930	Godmanchester	London Road	02/09/2009		Customer Complaints	Cambridgeshire County Council	Unknown	Low - Source assumed
HF11604	524850	270070	Godmanchester	London Road	09/09/2005		Customer Complaints	Cambridgeshire County Council	Pluvial runoff	Low - Source assumed
HF11605	524850	270070	Godmanchester	London Road	14/09/2005		Customer Complaints	Cambridgeshire County Council	Unknown	Low - Source assumed
HF11606	524850	270070	Godmanchester	London Road	15/09/2005		Customer Complaints	Cambridgeshire County Council	Unknown	Low - Source assumed
HF11607	525006	269835	Godmanchester	London Road	26/08/2010		Customer Complaints	Cambridgeshire County Council	Highway drain	Low - Source assumed
HF11608	524680	270220	Godmanchester	London Street	09/02/2009		Customer Complaints	Cambridgeshire County Council	Unknown	Low - Source assumed
HF11609	524680	270220	Godmanchester	London Street	13/11/2009		Customer Complaints	Cambridgeshire County Council	Highway drain	Low - Source assumed
HF11610	524520	270910	Godmanchester	Park Lane	08/12/2006		Customer Complaints	Cambridgeshire County Council	Highway drain	Low - Source assumed
HF11611	524410	270780	Godmanchester	Post Street	16/02/2009		Customer Complaints	Cambridgeshire County Council	Highway drain	Low - Source assumed
HF11612	524360	271250	Godmanchester	The Avenue	07/10/2008		Customer Complaints	Cambridgeshire County Council	Highway drain	Low - Source assumed
HF11613	524960	270500	Godmanchester	Tudor Road	03/07/2007		Customer Complaints	Cambridgeshire County Council	Sewer	Low - Source assumed
HF11614	541969	312292	Gorefield	Gote Lane	27/08/2010		Customer Complaints	Cambridgeshire County Council	Pluvial runoff	Low - Source assumed
HF11615	538415	310128	Gorefield	Harolds Bank	26/09/2007		Customer Complaints	Cambridgeshire County Council	Pluvial runoff	Low - Source assumed
HF11616	541814	311952	Gorefield	High Road	12/03/2010		Customer Complaints	Cambridgeshire County Council	Pluvial runoff	Low - Source assumed
HF11617	541814	311952	Gorefield	High Road	12/08/2009		Customer Complaints	Cambridgeshire County Council	Pluvial runoff	Low - Source assumed
HF11618	541924	311901	Gorefield	High Road	18/11/2005		Customer Complaints	Cambridgeshire County Council	Unknown	Low - Source assumed
HF11619	541974	311934	Gorefield	High Road	18/02/2010		Customer Complaints	Cambridgeshire County Council	Highway drain	Low - Source assumed
HF11620	516003	268963	Grafham		09/04/1998		Weather Charts	Cambridgeshire County Council	Fluvial - ordinary watercourse	Low - Source assumed
HF11621	516003	268963	Grafham		09/04/1998		Weather Charts	Cambridgeshire County Council	Fluvial - ordinary watercourse	Low - Source assumed
HF11622	516003	268963	Grafham		09/04/1998		Weather Charts	Cambridgeshire County Council	Fluvial - ordinary watercourse	Low - Source assumed
HF11623	516114	269386	Grafham	Breach Road	21/04/2006		Customer Complaints	Cambridgeshire County Council	Unknown	Low - Source assumed
HF11624	542978	254346	Grantchester		September 1968		Historical Flood Mapping	Environment Agency	Fluvial - Main River	High - Compelling evidence
HF11625	541524	254643	Grantchester		September 1968		Historical Flood Mapping	Environment Agency	Fluvial - Main River	High - Compelling evidence
HF11626	541488	254636	Grantchester		September 1968		Historical Flood Mapping	Environment Agency	Fluvial - Main River	High - Compelling evidence
HF11627	543198	255953	Grantchester		09/04/1998		Weather Charts	Cambridgeshire County Council	Fluvial - main river	Low - Source assumed
HF11628	543304	255605	Grantchester	High Street	22/09/2005		Customer Complaints	Cambridgeshire County Council	Highway drain	Low - Source assumed
HF11629	543417	255281	Grantchester	Mill Way			DG5 Property	Anglian Water	Sewer	High - Compelling evidence
HF11630	543402	255296	Grantchester	Mill Way	02/08/2010		Customer Complaints	Cambridgeshire County Council	Pluvial runoff	Low - Source assumed
HF11631	543362	255319	Grantchester	Mill Way	11/08/2008		Customer Complaints	Cambridgeshire County Council	Unknown	Low - Source assumed
HF11632	524589	264319	Graveley	Offord Road	10/02/2009		Customer Complaints	Cambridgeshire County Council	Unknown	Low - Source assumed
HF11633	525244	264152	Graveley	Papworth Road	08/05/2009		Customer Complaints	Cambridgeshire County Council	Unknown	Low - Source assumed

Incident ID	Easting	Northing	Settlement	Street Name	Incident Date	Duration	Data Source	Data Owner	Flood Source	Confidence in Flood Source
HFI1634	552427	248994	Great Abington				Historical Flood Maps	Cambridgeshire County Council	Fluvial - main river	Medium - Some evidence
HFI1635	554725	248120	Great Abington		October 2001		Historical Flood Mapping	Environment Agency	Fluvial - Main River	High - Compelling evidence
HFI1636	553834	248822	Great Abington		October 2001		Historical Flood Mapping	Environment Agency	Fluvial - Main River	High - Compelling evidence
HFI1637	553481	248973	Great Abington		October 2001		Historical Flood Mapping	Environment Agency	Fluvial - Main River	High - Compelling evidence
HFI1638	553063	248854	Great Abington		October 2001		Historical Flood Mapping	Environment Agency	Fluvial - Main River	High - Compelling evidence
HFI1639	553007	248989	Great Abington		October 2001		Historical Flood Mapping	Environment Agency	Fluvial - Main River	High - Compelling evidence
HFI1640	552427	248994	Great Abington		October 2001		Historical Flood Mapping	Environment Agency	Fluvial - Main River	High - Compelling evidence
HFI1641	553172	248981	Great Abington				Historical Flood Maps	Cambridgeshire County Council	Fluvial - main river	Medium - Some evidence
HFI1642	553291	248777	Great Abington	High Street	01/11/2007		Customer Complaints	Cambridgeshire County Council	Unknown	Low - Source assumed
HFI1643	553291	248777	Great Abington	High Street	22/07/2009		Customer Complaints	Cambridgeshire County Council	Pluvial runoff	Low - Source assumed
HFI1644	553262	248798	Great Abington	High Street	28/07/2008		Customer Complaints	Cambridgeshire County Council	Unknown	Low - Source assumed
HFI1645	553262	248798	Great Abington	High Street	04/05/2010		Customer Complaints	Cambridgeshire County Council	Pluvial runoff	Low - Source assumed
HFI1646	553247	248773	Great Abington	High Street	18/09/2008		Customer Complaints	Cambridgeshire County Council	Sewer	Low - Source assumed
HFI1647	553298	248744	Great Abington	High Street	23/09/2006		Customer Complaints	Cambridgeshire County Council	Highway drain	Low - Source assumed
HFI1648	553172	248632	Great Abington	High Street	02/01/2007		Customer Complaints	Cambridgeshire County Council	Unknown	Low - Source assumed
HFI1649	553172	248632	Great Abington	High Street	08/07/2009		Customer Complaints	Cambridgeshire County Council	Highway drain	Low - Source assumed
HFI1650	553076	248867	Great Abington	High Street			2001 Flooding Survey for SFRA	Cambridge City Council & South Cambridgeshire District Council	Fluvial - main river	Low - Source assumed
HFI1651	553311	248084	Great Abington	Pampisford Road	20/01/2010		Customer Complaints	Cambridgeshire County Council	Highway drain	Low - Source assumed
HFI1652	553243	248130	Great Abington	Pampisford Road	07/10/2008		Customer Complaints	Cambridgeshire County Council	Unknown	Low - Source assumed
HFI1653	553184	248150	Great Abington	Pampisford Road	13/07/2009		Customer Complaints	Cambridgeshire County Council	Unknown	Low - Source assumed
HFI1654	550099	242796	Great Chesterford		October 2001		Historical Flood Mapping	Environment Agency	Fluvial - main river	High - Compelling evidence
HFI1655	550099	242796	Great Chesterford				Historical Flood Maps	Cambridgeshire County Council	Fluvial - main river	Medium - Some evidence
HFI1656	542128	238857	Great Chishill	Barley Road (B1039)	12/06/2008		Customer Complaints	Cambridgeshire County Council	Unknown	Low - Source assumed
HFI1657	542128	238857	Great Chishill	Barley Road (B1039)	20/07/2007		Customer Complaints	Cambridgeshire County Council	Unknown	Low - Source assumed
HFI1658	542128	238857	Great Chishill	Barley Road (B1039)	24/02/2009		Customer Complaints	Cambridgeshire County Council	Unknown	Low - Source assumed
HFI1659	542554	238638	Great Chishill	Hall Lane	15/06/2007		Customer Complaints	Cambridgeshire County Council	Unknown	Low - Source assumed
HFI1660	542286	238751	Great Chishill	Hall Lane	25/01/2007		Customer Complaints	Cambridgeshire County Council	Unknown	Low - Source assumed
HFI1661	542187	238615	Great Chishill	May Street	04/02/2009		Customer Complaints	Cambridgeshire County Council	Unknown	Low - Source assumed
HFI1662	536590	253610	Great Eversden	Chapel Road	09/11/2009		Customer Complaints	Cambridgeshire County Council	Pluvial runoff	Low - Source assumed
HFI1663	536572	253354	Great Eversden	Church Street	11/01/2006		Customer Complaints	Cambridgeshire County Council	Unknown	Low - Source assumed
HFI1664	536309	253593	Great Eversden	High Street			2001 Flooding Survey for SFRA	Cambridge City Council & South Cambridgeshire District Council	Fluvial - ordinary watercourse	Low - Source assumed
HFI1665	536177	253195	Great Eversden	Wimpole Road	11/01/2008		Customer Complaints	Cambridgeshire County Council	Sewer	Low - Source assumed
HFI1666	536246	253235	Great Eversden	Wimpole Road			2001 Flooding Survey for SFRA	Cambridge City Council & South Cambridgeshire District Council	Fluvial - ordinary watercourse	Low - Source assumed
HFI1667	536303	253365	Great Eversden	Wimpole Road	10/02/2009		Customer Complaints	Cambridgeshire County Council	Pluvial runoff	Low - Source assumed
HFI1668	511990	282913	Great Gidding	Chapel End	28/01/2010		Customer Complaints	Cambridgeshire County Council	Pluvial runoff	Low - Source assumed
HFI1669	511873	282921	Great Gidding	Gains Lane	21/01/2010		Customer Complaints	Cambridgeshire County Council	Highway drain	Low - Source assumed
HFI1670	527166	255872	Great Gransden	East Street	29/09/2005		Customer Complaints	Cambridgeshire County Council	Sewer	Low - Source assumed
HFI1671	526993	256149	Great Gransden	Eltisley Road	13/05/2008		Customer Complaints	Cambridgeshire County Council	Unknown	Low - Source assumed
HFI1672	526851	255561	Great Gransden	Little Gransden Lane	05/12/2006		Customer Complaints	Cambridgeshire County Council	Unknown	Low - Source assumed
HFI1673	520792	263933	Great Paxton		March 1947		Historical Flood Mapping	Environment Agency	Fluvial - main river	High - Compelling evidence
HFI1674	520776	263923	Great Paxton		March 1947		Historical Flood Mapping	Environment Agency	Fluvial - main river	High - Compelling evidence
HFI1675	520270	263653	Great Paxton		March 1947		Historical Flood Mapping	Environment Agency	Fluvial - Main River	High - Compelling evidence
HFI1676	520403	263458	Great Paxton		March 1947		Historical Flood Mapping	Environment Agency	Fluvial - Main River	High - Compelling evidence
HFI1677	520772	263494	Great Paxton				Historic Flood Events	Huntingdonshire District Council	Unknown	Low - Source assumed
HFI1678	520399	263425	Great Paxton		Easter 1998		Historical Flood Mapping	Environment Agency	Fluvial - Main River	High - Compelling evidence
HFI1679	520736	263539	Great Paxton	High Street	17/07/2009		Customer Complaints	Cambridgeshire County Council	Highway drain	Low - Source assumed
HFI1680	521050	263657	Great Paxton	London Lane	17/10/2007		Customer Complaints	Cambridgeshire County Council	Highway drain	Low - Source assumed
HFI1681	520573	262887	Great Paxton	Paxton Hill	15/12/2006		Customer Complaints	Cambridgeshire County Council	Pluvial runoff	Low - Source assumed
HFI1682	520573	262887	Great Paxton	Paxton Hill	13/07/2007		Customer Complaints	Cambridgeshire County Council	Unknown	Low - Source assumed
HFI1683	521396	264943	Great Paxton	Paxton Road	18/01/2007		Customer Complaints	Cambridgeshire County Council	Pluvial runoff	Low - Source assumed
HFI1684	520920	262770	Great Paxton	Toseland Road	27/10/2005		Customer Complaints	Cambridgeshire County Council	Highway drain	Low - Source assumed
HFI1685	525220	281360	Great Raveley	Raveley Road	13/06/2007		Customer Complaints	Cambridgeshire County Council	Pluvial runoff	Low - Source assumed
HFI1686	525220	281360	Great Raveley	Raveley Road	29/05/2007		Customer Complaints	Cambridgeshire County Council	Highway drain	Low - Source assumed
HFI1687	525220	281360	Great Raveley	Raveley Road	25/06/2007		Customer Complaints	Cambridgeshire County Council	Unknown	Low - Source assumed
HFI1688	525710	281060	Great Raveley	Upwood Road	15/02/2007		Customer Complaints	Cambridgeshire County Council	Unknown	Low - Source assumed
HFI1689	543274	252627	Great Shelford		1-3 years ago	Longer than 10 days	Flood Memories Project	Cambridgeshire County Council	Fluvial - main river	Low - Source assumed
HFI1690	546516	251067	Great Shelford		October 2001		Historical Flood Mapping	Environment Agency	Fluvial - Main River	High - Compelling evidence
HFI1691	543977	252458	Great Shelford		March 1947		Historical Flood Mapping	Environment Agency	Fluvial - Main River	High - Compelling evidence
HFI1692	546080	252690	Great Shelford	Cambridge Road	19/07/2006		Customer Complaints	Cambridgeshire County Council	Unknown	Low - Source assumed
HFI1693	546510	252440	Great Shelford	Chaston Road	10/03/2009		Customer Complaints	Cambridgeshire County Council	Highway drain	Low - Source assumed
HFI1694	545850	251840	Great Shelford	Church Street	12/09/2008		Customer Complaints	Cambridgeshire County Council	Pluvial runoff	Low - Source assumed
HFI1695	546787	252571	Great Shelford	Hinton Way	13/04/2006		Customer Complaints	Cambridgeshire County Council	Pluvial runoff	Low - Source assumed
HFI1696	546787	252571	Great Shelford	Hinton Way	23/05/2007		Customer Complaints	Cambridgeshire County Council	Sewer	Low - Source assumed
HFI1697	546841	252671	Great Shelford	Hinton Way	11/07/2008		Customer Complaints	Cambridgeshire County Council	Unknown	Low - Source assumed
HFI1698	546915	252675	Great Shelford	Hinton Way	06/07/2006		Customer Complaints	Cambridgeshire County Council	Unknown	Low - Source assumed
HFI1699	545814	251567	Great Shelford	Kings Mill Lane			2001 Flooding Survey for SFRA	Cambridge City Council & South Cambridgeshire District Council	Fluvial - main river	Low - Source assumed
HFI1700	545750	251568	Great Shelford	Kings Mill Lane			2001 Flooding Survey for SFRA	Cambridge City Council & South Cambridgeshire District Council	Fluvial - Main River	High - Compelling evidence
HFI1701	545765	251545	Great Shelford	Kings Mill Lane			2001 Flooding Survey for SFRA	Cambridge City Council & South Cambridgeshire District Council	Fluvial - Main River	High - Compelling evidence
HFI1702	546410	252220	Great Shelford	Shelford Park Avenue	17/07/2009		Customer Complaints	Cambridgeshire County Council	Unknown	Low - Source assumed
HFI1703	546310	252180	Great Shelford	Tunwells Lane	10/05/2006		Customer Complaints	Cambridgeshire County Council	Highway drain	Low - Source assumed
HFI1704	512972	265017	Great Staughton		09/04/1998		Weather Charts	Cambridgeshire County Council	Fluvial - main river	Low - Source assumed

Incident ID	Easting	Northing	Settlement	Street Name	Incident Date	Duration	Data Source	Data Owner	Flood Source	Confidence in Flood Source
HFI1705	512972	265017	Great Staughton		09/04/1998		Weather Charts	Cambridgeshire County Council	Fluvial - main river	Low - Source assumed
HFI1706	512972	265017	Great Staughton		09/04/1998		Weather Charts	Cambridgeshire County Council	Fluvial - main river	Low - Source assumed
HFI1707	513504	264511	Great Staughton		September 1992		Historical Flood Mapping	Environment Agency	Fluvial - Main River	High - Compelling evidence
HFI1708	512593	264586	Great Staughton		4-10 years ago	1-2 days	Flood Memories Project	Cambridgeshire County Council	Fluvial - main river	Low - Source assumed
HFI1709	511520	262230	Great Staughton	Moor Road	10/11/2008		Customer Complaints	Cambridgeshire County Council	Highway drain	Low - Source assumed
HFI1710	513087	265228	Great Staughton	The Green			DG5 Property	Anglian Water	Sewer	High - Compelling evidence
HFI1711	513087	265228	Great Staughton	The Green			DG5 Property	Anglian Water	Sewer	High - Compelling evidence
HFI1712	512953	265038	Great Staughton	The Green	03/07/2007		Customer Complaints	Cambridgeshire County Council	Highway drain	Low - Source assumed
HFI1713	513276	264580	Great Staughton	The Highway	25/01/2010		Customer Complaints	Cambridgeshire County Council	Unknown	Low - Source assumed
HFI1714	554934	257788	Great Wilbraham	Angle End	17/07/2009		Customer Complaints	Cambridgeshire County Council	Pluvial runoff	Low - Source assumed
HFI1715	554934	257788	Great Wilbraham	Angle End	15/06/2009		Customer Complaints	Cambridgeshire County Council	Highway drain	Low - Source assumed
HFI1716	554879	257630	Great Wilbraham	Church Street	19/06/2009		Customer Complaints	Cambridgeshire County Council	Unknown	Low - Source assumed
HFI1717	554890	257219	Great Wilbraham	Mill Road	28/03/2007		Customer Complaints	Cambridgeshire County Council	Unknown	Low - Source assumed
HFI1718	527804	244346	Guilden Morden	Dubbs Knoll Road	17/10/2006		Customer Complaints	Cambridgeshire County Council	Unknown	Low - Source assumed
HFI1719	539357	303555	Guyhirn	Gull Road	20/02/2007		Customer Complaints	Cambridgeshire County Council	Highway drain	Low - Source assumed
HFI1720	539357	303555	Guyhirn	Gull Road	19/02/2009		Customer Complaints	Cambridgeshire County Council	Unknown	Low - Source assumed
HFI1721	539357	303555	Guyhirn	Gull Road	12/08/2008		Customer Complaints	Cambridgeshire County Council	Highway drain	Low - Source assumed
HFI1722	539801	303352	Guyhirn	High Road	30/06/2009		Customer Complaints	Cambridgeshire County Council	Highway drain	Low - Source assumed
HFI1723	539801	303352	Guyhirn	High Road	10/02/2009		Customer Complaints	Cambridgeshire County Council	Unknown	Low - Source assumed
HFI1724	539801	303352	Guyhirn	High Road	12/02/2007		Customer Complaints	Cambridgeshire County Council	Unknown	Low - Source assumed
HFI1725	539801	303352	Guyhirn	High Road	23/02/2006		Customer Complaints	Cambridgeshire County Council	Unknown	Low - Source assumed
HFI1726	539801	303352	Guyhirn	High Road	19/10/2005		Customer Complaints	Cambridgeshire County Council	Unknown	Low - Source assumed
HFI1727	539801	303352	Guyhirn	High Road	17/07/2009		Customer Complaints	Cambridgeshire County Council	Pluvial runoff	Low - Source assumed
HFI1728	539801	303352	Guyhirn	High Road	04/08/2006		Customer Complaints	Cambridgeshire County Council	Unknown	Low - Source assumed
HFI1729	539801	303352	Guyhirn	High Road	11/01/2010		Customer Complaints	Cambridgeshire County Council	Highway drain	Low - Source assumed
HFI1730	539801	303352	Guyhirn	High Road	15/12/2005		Customer Complaints	Cambridgeshire County Council	Unknown	Low - Source assumed
HFI1731	539853	302883	Guyhirn	March Road	08/03/2007		Customer Complaints	Cambridgeshire County Council	Unknown	Low - Source assumed
HFI1732	546083	274884	Haddenham	Aldreth Road	27/07/2010		Customer Complaints	Cambridgeshire County Council	Sewer	Low - Source assumed
HFI1733	546115	274929	Haddenham	Aldreth Road	05/09/2005		Customer Complaints	Cambridgeshire County Council	Highway drain	Low - Source assumed
HFI1734	545996	274742	Haddenham	Aldreth Road	03/08/2006		Customer Complaints	Cambridgeshire County Council	Unknown	Low - Source assumed
HFI1735	546622	275526	Haddenham	Chewells Lane	03/12/2008		Customer Complaints	Cambridgeshire County Council	Unknown	Low - Source assumed
HFI1736	546384	275680	Haddenham	Church Lane	27/07/2010		Customer Complaints	Cambridgeshire County Council	Highway drain	Low - Source assumed
HFI1737	545686	275643	Haddenham	Glebe Way	24/07/2007		Customer Complaints	Cambridgeshire County Council	Unknown	Low - Source assumed
HFI1738	545356	275590	Haddenham	Hill Row	27/03/2008		Customer Complaints	Cambridgeshire County Council	Unknown	Low - Source assumed
HFI1739	543818	276086	Haddenham	Hill Row	14/08/2006		Customer Complaints	Cambridgeshire County Council	Unknown	Low - Source assumed
HFI1740	544425	275974	Haddenham	Hill Row	14/04/2008		Customer Complaints	Cambridgeshire County Council	Pluvial runoff	Low - Source assumed
HFI1741	546595	275396	Haddenham	Hop Row	17/10/2007		Customer Complaints	Cambridgeshire County Council	Highway drain	Low - Source assumed
HFI1742	546626	275347	Haddenham	Hop Row	08/09/2008		Customer Complaints	Cambridgeshire County Council	Unknown	Low - Source assumed
HFI1743	546626	275347	Haddenham	Hop Row	21/07/2009		Customer Complaints	Cambridgeshire County Council	Unknown	Low - Source assumed
HFI1744	546198	274872	Haddenham	Linden Close	27/07/2006		Customer Complaints	Cambridgeshire County Council	Unknown	Low - Source assumed
HFI1745	546284	274896	Haddenham	Linden Way	16/02/2007		Customer Complaints	Cambridgeshire County Council	Unknown	Low - Source assumed
HFI1746	546284	274896	Haddenham	Linden Way	16/08/2006		Customer Complaints	Cambridgeshire County Council	Unknown	Low - Source assumed
HFI1747	546284	274896	Haddenham	Linden Way	08/07/2008		Customer Complaints	Cambridgeshire County Council	Highway drain	Low - Source assumed
HFI1748	546296	274790	Haddenham	Linden Way	19/06/2007		Customer Complaints	Cambridgeshire County Council	Unknown	Low - Source assumed
HFI1749	546495	274608	Haddenham	Lode Way			DG5 Property	Anglian Water	Sewer	High - Compelling evidence
HFI1750	546495	274608	Haddenham	Lode Way			DG5 Property	Anglian Water	Sewer	High - Compelling evidence
HFI1751	546550	274490	Haddenham	Lode Way	12/11/2008		Customer Complaints	Cambridgeshire County Council	Unknown	Low - Source assumed
HFI1752	546510	274815	Haddenham	Metcalfe Way	02/11/2007		Customer Complaints	Cambridgeshire County Council	Unknown	Low - Source assumed
HFI1753	546397	274718	Haddenham	Nelsons Lane	06/07/2007		Customer Complaints	Cambridgeshire County Council	Unknown	Low - Source assumed
HFI1754	546393	274684	Haddenham	Nelsons Lane			DG5 Property	Anglian Water	Sewer	High - Compelling evidence
HFI1755	546393	274684	Haddenham	Nelsons Lane			DG5 Property	Anglian Water	Sewer	High - Compelling evidence
HFI1756	546393	274684	Haddenham	Nelsons Lane			DG5 Property	Anglian Water	Sewer	High - Compelling evidence
HFI1757	546393	274684	Haddenham	Nelsons Lane			DG5 Property	Anglian Water	Sewer	High - Compelling evidence
HFI1758	546397	274718	Haddenham	Nelsons Lane	17/10/2007		Customer Complaints	Cambridgeshire County Council	Unknown	Low - Source assumed
HFI1759	546589	275123	Haddenham	Perry Close	18/01/2007		Customer Complaints	Cambridgeshire County Council	Highway drain	Low - Source assumed
HFI1760	546590	277787	Haddenham	Sutton Road	13/10/2006		Customer Complaints	Cambridgeshire County Council	unknown	Low - Source assumed
HFI1761	546277	275584	Haddenham	The Green	09/02/2010		Customer Complaints	Cambridgeshire County Council	Highway drain	Low - Source assumed
HFI1762	546710	275154	Haddenham	The Rampart	31/07/2006		Customer Complaints	Cambridgeshire County Council	Unknown	Low - Source assumed
HFI1763	546681	275099	Haddenham	The Ramparts	30/04/2007		Customer Complaints	Cambridgeshire County Council	Pluvial runoff	Low - Source assumed
HFI1764	546874	275089	Haddenham	Wilburton Road	09/03/2010		Customer Complaints	Cambridgeshire County Council	Pluvial runoff	Low - Source assumed
HFI1765	514167	294076	Haddon	A1 Northbound Slip To A605 East/B	03/07/2007		Customer Complaints	Cambridgeshire County Council	Unknown	Low - Source assumed
HFI1766	513510	292688	Haddon	Haddon Road	14/06/2007		Customer Complaints	Cambridgeshire County Council	Sewer	Low - Source assumed
HFI1767	513510	292688	Haddon	Haddon Road	02/09/2006		Customer Complaints	Cambridgeshire County Council	Unknown	Low - Source assumed
HFI1768	513510	292688	Haddon	Haddon Road	10/11/2008		Customer Complaints	Cambridgeshire County Council	Unknown	Low - Source assumed
HFI1769	516467	262933	Hail Weston		Easter 1998		Historical Flood Mapping	Environment Agency	Fluvial - Main River	High - Compelling evidence
HFI1770	516618	262216	Hail Weston	Ford End	13/02/2008		Customer Complaints	Cambridgeshire County Council	Unknown	Low - Source assumed
HFI1771	516558	262114	Hail Weston	High Street	13/12/2006		Customer Complaints	Cambridgeshire County Council	Unknown	Low - Source assumed
HFI1772	516120	262310	Hail Weston	High Street	20/06/2007		Customer Complaints	Cambridgeshire County Council	Unknown	Low - Source assumed
HFI1773	536824	277006	Hale Fields		4-10 years ago	2-5 days	Flood Memories Project	Cambridgeshire County Council	Fluvial - ordinary watercourse	Low - Source assumed
HFI1774	513409	279624	Hamerton		Easter 1998		Historical Flood Mapping	Environment Agency	Fluvial - Main River	High - Compelling evidence
HFI1775	515537	278895	Hamerton		Easter 1998		Historical Flood Mapping	Environment Agency	Fluvial - Main River	High - Compelling evidence

Incident ID	Easting	Northing	Settlement	Street Name	Incident Date	Duration	Data Source	Data Owner	Flood Source	Confidence in Flood Source
HFI1776	513296	279846	Hamerton		4-10 years ago	2-5 days	Flood Memories Project	Cambridgeshire County Council	Fluvial - main river	Low - Source assumed
HFI1777	512580	280555	Hamerton		01/02/2001 - 03/02/2001	2 days	Weather Charts	Cambridgeshire County Council	Fluvial - ordinary watercourse	Low - Source assumed
HFI1778	513609	279765	Hamerton				Historical Flooding	Alconbury and Ellington IDB	Fluvial - main river	Medium - Some evidence
HFI1779	515505	279034	Hamerton				Historical Flooding	Alconbury and Ellington IDB	Fluvial - main river	Medium - Some evidence
HFI1780	537583	259449	Hardwick	Cambridge Road	09/11/2005		Customer Complaints	Cambridgeshire County Council	Unknown	Low - Source assumed
HFI1781	537252	258508	Hardwick	Main Street	30/05/2006		Customer Complaints	Cambridgeshire County Council	Highway drain	Low - Source assumed
HFI1782	537340	259483	Hardwick	Pippin Walk	03/08/2009		Customer Complaints	Cambridgeshire County Council	Pluvial runoff	Low - Source assumed
HFI1783	537340	259483	Hardwick	Pippin Walk	10/11/2008		Customer Complaints	Cambridgeshire County Council	Pluvial runoff	Low - Source assumed
HFI1784	537340	259483	Hardwick	Pippin Walk	24/02/2010		Customer Complaints	Cambridgeshire County Council	Unknown	Low - Source assumed
HFI1785	536667	259704	Hardwick	St. Neots Road			DG5 Property	Anglian Water	Sewer	High - Compelling evidence
HFI1786	536667	259704	Hardwick	St. Neots Road			DG5 Property	Anglian Water	Sewer	High - Compelling evidence
HFI1787	538101	252351	Harlton	Eversden Road	21/07/2009		Customer Complaints	Cambridgeshire County Council	Highway drain	Low - Source assumed
HFI1788	539290	252547	Harlton	Haslingfield Road	17/09/2009		Customer Complaints	Cambridgeshire County Council	Unknown	Low - Source assumed
HFI1789	539218	252540	Harlton	Haslingfield Road	04/09/2008		Customer Complaints	Cambridgeshire County Council	Unknown	Low - Source assumed
HFI1790	539105	252475	Harlton	Haslingfield Road	01/05/2008		Customer Complaints	Cambridgeshire County Council	Unknown	Low - Source assumed
HFI1791	538616	252787	Harlton	Washpit Lane			2001 Flooding Survey for SFRA	Cambridge City Council & South Cambridgeshire District Council	Pluvial runoff	Low - Source assumed
HFI1792	541718	250672	Harston		October 2001		Historical Flood Mapping	Environment Agency	Fluvial - Main River	High - Compelling evidence
HFI1793	542017	251385	Harston	Button End	08/06/2009		Customer Complaints	Cambridgeshire County Council	Unknown	Low - Source assumed
HFI1794	542017	251385	Harston	Button End	23/07/2009		Customer Complaints	Cambridgeshire County Council	Highway drain	Low - Source assumed
HFI1795	541858	251168	Harston	Button End	30/03/2009		Customer Complaints	Cambridgeshire County Council	Highway drain	Low - Source assumed
HFI1796	542090	250898	Harston	Church Street	30/03/2006		Customer Complaints	Cambridgeshire County Council	Unknown	Low - Source assumed
HFI1797	542090	250898	Harston	Church Street	30/04/2008		Customer Complaints	Cambridgeshire County Council	Highway drain	Low - Source assumed
HFI1798	542553	251133	Harston	High Street			DG5 Property	Anglian Water	Sewer	High - Compelling evidence
HFI1799	542730	251397	Harston	High Street			DG5 Property	Anglian Water	Sewer	High - Compelling evidence
HFI1800	542705	251286	Harston	High Street	17/07/2009		Customer Complaints	Cambridgeshire County Council	Highway drain	Low - Source assumed
HFI1801	542571	250986	Harston	High Street	08/08/2008		Customer Complaints	Cambridgeshire County Council	Highway drain	Low - Source assumed
HFI1802	542171	250836	Harston	Hurrells Row	14/04/2009		Customer Complaints	Cambridgeshire County Council	Highway drain	Low - Source assumed
HFI1803	543346	251515	Harston	London Road	20/07/2009		Customer Complaints	Cambridgeshire County Council	Highway drain	Low - Source assumed
HFI1804	543229	251410	Harston	Queens Close	17/07/2009		Customer Complaints	Cambridgeshire County Council	Pluvial runoff	Low - Source assumed
HFI1805	543229	251410	Harston	Queens Close	02/11/2005		Customer Complaints	Cambridgeshire County Council	Highway drain	Low - Source assumed
HFI1806	542654	250612	Harston	Station Road	30/03/2009		Customer Complaints	Cambridgeshire County Council	Unknown	Low - Source assumed
HFI1807	542725	250719	Harston	The Paddock	28/07/2006		Customer Complaints	Cambridgeshire County Council	Highway drain	Low - Source assumed
HFI1808	540324	252770	Haslingfield	Barton Road			DG5 Property	Anglian Water	Sewer	High - Compelling evidence
HFI1809	540324	252770	Haslingfield	Barton Road			DG5 Property	Anglian Water	Sewer	High - Compelling evidence
HFI1810	540324	252770	Haslingfield	Barton Road			DG5 Property	Anglian Water	Sewer	High - Compelling evidence
HFI1811	540359	252311	Haslingfield	Broad Lane	06/08/2008		Customer Complaints	Cambridgeshire County Council	Unknown	Low - Source assumed
HFI1812	543790	253250	Haslingfield	Cambridge Road	01/09/2008		Customer Complaints	Cambridgeshire County Council	Unknown	Low - Source assumed
HFI1813	540965	252343	Haslingfield	Cantelupe Road	17/07/2009		Customer Complaints	Cambridgeshire County Council	Unknown	Low - Source assumed
HFI1814	540965	252343	Haslingfield	Cantelupe Road	03/11/2009		Customer Complaints	Cambridgeshire County Council	Unknown	Low - Source assumed
HFI1815	541001	252323	Haslingfield	Cantelupe Road	17/07/2009		Customer Complaints	Cambridgeshire County Council	Fluvial - ordinary watercourse	Low - Source assumed
HFI1816	540924	252037	Haslingfield	Chestnut Close	30/07/2008		Customer Complaints	Cambridgeshire County Council	Unknown	Low - Source assumed
HFI1817	540839	252165	Haslingfield	High Street	08/08/2008		Customer Complaints	Cambridgeshire County Council	Pluvial runoff	Low - Source assumed
HFI1818	540697	252451	Haslingfield	New Road	28/07/2008		Customer Complaints	Cambridgeshire County Council	Unknown	Low - Source assumed
HFI1819	540697	252451	Haslingfield	New Road	07/10/2008		Customer Complaints	Cambridgeshire County Council	Unknown	Low - Source assumed
HFI1820	541118	252290	Haslingfield	River Lane	22/09/2006		Customer Complaints	Cambridgeshire County Council	Unknown	Low - Source assumed
HFI1821	540671	251964	Haslingfield	School Lane	07/11/2005		Customer Complaints	Cambridgeshire County Council	Pluvial runoff	Low - Source assumed
HFI1822	540581	252142	Haslingfield	Stearnes Yard	08/08/2008		Customer Complaints	Cambridgeshire County Council	Unknown	Low - Source assumed
HFI1823	543810	252438	Hauxton		October 2001		Historical Flood Mapping	Environment Agency	Fluvial - Main River	High - Compelling evidence
HFI1824	542868	253543	Hauxton		October 2001		Historical Flood Mapping	Environment Agency	Fluvial - Main River	High - Compelling evidence
HFI1825	528264	271445	Hemingford Abbots		March 1947		Historical Flood Mapping	Environment Agency	Fluvial - Main River	High - Compelling evidence
HFI1826	527999	271485	Hemingford Abbots		Easter 1998		Historical Flood Mapping	Environment Agency	Fluvial - Main River	High - Compelling evidence
HFI1827	527532	271364	Hemingford Abbots	Abbots Close	04/07/2007		Customer Complaints	Cambridgeshire County Council	Highway drain	Low - Source assumed
HFI1828	527532	271364	Hemingford Abbots	Abbots Close	15/07/2010		Customer Complaints	Cambridgeshire County Council	Unknown	Low - Source assumed
HFI1829	528307	271044	Hemingford Abbots	High Street	22/11/2006		Customer Complaints	Cambridgeshire County Council	Pluvial runoff	Low - Source assumed
HFI1830	528469	270758	Hemingford Abbots	High Street	27/02/2006		Customer Complaints	Cambridgeshire County Council	Unknown	Low - Source assumed
HFI1831	530947	270181	Hemingford Grey		Easter 1998		Historical Flood Mapping	Environment Agency	Fluvial - main river	High - Compelling evidence
HFI1832	530938	270170	Hemingford Grey		Easter 1998		Historical Flood Mapping	Environment Agency	Fluvial - main river	High - Compelling evidence
HFI1833	528079	267612	Hemingford Grey		March 1947		Historical Flood Mapping	Environment Agency	Fluvial - Main River	High - Compelling evidence
HFI1834	528283	271442	Hemingford Grey		March 1947		Historical Flood Mapping	Environment Agency	Fluvial - Main River	High - Compelling evidence
HFI1835	530738	270686	Hemingford Grey		4-10 years ago	5-10 days	Flood Memories Project	Cambridgeshire County Council	Fluvial - main river	Low - Source assumed
HFI1836	529556	271124	Hemingford Grey				Historic Flood Events	Huntingdonshire District Council	Unknown	Low - Source assumed
HFI1837	531224	270450	Hemingford Grey				Historic Flood Events	Huntingdonshire District Council	Unknown	Low - Source assumed
HFI1838	530713	270686	Hemingford Grey				Historic Flood Events	Huntingdonshire District Council	Unknown	Low - Source assumed
HFI1839	529138	270665	Hemingford Grey		09/04/1998		Weather Charts	Cambridgeshire County Council	Fluvial - main river	Low - Source assumed
HFI1840	528360	269573	Hemingford Grey		09/04/1998		Weather Charts	Cambridgeshire County Council	Fluvial - main river	Low - Source assumed
HFI1841	529138	270665	Hemingford Grey		09/04/1998		Weather Charts	Cambridgeshire County Council	Fluvial - main river	Low - Source assumed
HFI1842	529138	270665	Hemingford Grey		09/04/1998		Weather Charts	Cambridgeshire County Council	Fluvial - main river	Low - Source assumed
HFI1843	529138	270665	Hemingford Grey		09/04/1998		Weather Charts	Cambridgeshire County Council	Fluvial - main river	Low - Source assumed
HFI1844	530749	270692	Hemingford Grey		09/04/1998		Weather Charts	Cambridgeshire County Council	Fluvial - main river	Low - Source assumed
HFI1845	529138	270665	Hemingford Grey				Weather Charts	Cambridgeshire County Council	Fluvial - main river	Low - Source assumed
HFI1846	529194	271521	Hemingford Grey		Easter 1998		Historical Flood Mapping	Environment Agency	Fluvial - Main River	High - Compelling evidence

Incident ID	Easting	Northing	Settlement	Street Name	Incident Date	Duration	Data Source	Data Owner	Flood Source	Confidence in Flood Source
HFI1847	529126	270209	Hemingford Grey	Goretree Road	23/11/2006		Customer Complaints	Cambridgeshire County Council	Sewer	Low - Source assumed
HFI1848	529208	270381	Hemingford Grey	Goretree Road	04/01/2006		Customer Complaints	Cambridgeshire County Council	Pluvial runoff	Low - Source assumed
HFI1849	530615	270785	Hemingford Grey	Hemingford Road	04/07/2007		Customer Complaints	Cambridgeshire County Council	Highway drain	Low - Source assumed
HFI1850	529422	270610	Hemingford Grey	High Street	03/07/2009		Customer Complaints	Cambridgeshire County Council	Highway drain	Low - Source assumed
HFI1851	529422	270610	Hemingford Grey	High Street	18/11/2009		Customer Complaints	Cambridgeshire County Council	Unknown	Low - Source assumed
HFI1852	529692	270531	Hemingford Grey	High Street	10/11/2008		Customer Complaints	Cambridgeshire County Council	Highway drain	Low - Source assumed
HFI1853	530765	270436	Hemingford Grey	Limes Court	11/01/2008		Customer Complaints	Cambridgeshire County Council	Highway drain	Low - Source assumed
HFI1854	530451	270868	Hemingford Grey	Low Road	10-15 years ago	5-10 days	Flood Memories Project	Cambridgeshire County Council	Fluvial - main river	Low - Source assumed
HFI1855	530060	270224	Hemingford Grey	Sadlers Way	18/08/2006		Customer Complaints	Cambridgeshire County Council	Pluvial runoff	Low - Source assumed
HFI1856	529855	270644	Hemingford Grey	St Ives Road	28/02/2006		Customer Complaints	Cambridgeshire County Council	Pluvial runoff	Low - Source assumed
HFI1857	528903	270359	Hemingford Grey	The Thorpe	30/11/2009		Customer Complaints	Cambridgeshire County Council	Unknown	Low - Source assumed
HFI1858	528940	270418	Hemingford Grey	The Thorpe	17/02/2009		Customer Complaints	Cambridgeshire County Council	Unknown	Low - Source assumed
HFI1859	529442	271175	Hemingford Grey	Victoria Terrace		5-10 days	Flood Memories Project	Cambridgeshire County Council	Fluvial - main river	Medium - Some evidence
HFI1860	543086	240540	Heydon	Fowlmere Road	18/08/2008		Customer Complaints	Cambridgeshire County Council	Unknown	Low - Source assumed
HFI1861	543086	240540	Heydon	Fowlmere Road	04/01/2006		Customer Complaints	Cambridgeshire County Council	Unknown	Low - Source assumed
HFI1862	543086	240540	Heydon	Fowlmere Road	03/10/2008		Customer Complaints	Cambridgeshire County Council	Highway drain	Low - Source assumed
HFI1863	543123	240426	Heydon	Fowlmere Road	11/08/2008		Customer Complaints	Cambridgeshire County Council	Unknown	Low - Source assumed
HFI1864	543126	240603	Heydon	Fowlmere Road	11/07/2007		Customer Complaints	Cambridgeshire County Council	Pluvial runoff	Low - Source assumed
HFI1865	543146	240425	Heydon	Fowlmere Road	18/06/2007		Customer Complaints	Cambridgeshire County Council	Pluvial runoff	Low - Source assumed
HFI1866	543146	240425	Heydon	Fowlmere Road	14/08/2008		Customer Complaints	Cambridgeshire County Council	Unknown	Low - Source assumed
HFI1867	543345	240032	Heydon	Heydon Lane	13/01/2010		Customer Complaints	Cambridgeshire County Council	Unknown	Low - Source assumed
HFI1868	543345	240032	Heydon	Heydon Lane	26/11/2007		Customer Complaints	Cambridgeshire County Council	Unknown	Low - Source assumed
HFI1869	543345	240032	Heydon	Heydon Lane	05/03/2010		Customer Complaints	Cambridgeshire County Council	Pluvial runoff	Low - Source assumed
HFI1870	554589	248765	Hildersham	Church Lane			2001 Flooding Survey for SFRA	Cambridge City Council & South Cambridgeshire District Council	Fluvial - main river	Low - Source assumed
HFI1871	554444	248517	Hildersham	High Street	10/02/2009		Customer Complaints	Cambridgeshire County Council	Unknown	Low - Source assumed
HFI1872	554353	248432	Hildersham	High Street	23/02/2007		Customer Complaints	Cambridgeshire County Council	Highway drain	Low - Source assumed
HFI1873	554353	248432	Hildersham	High Street	26/05/2006		Customer Complaints	Cambridgeshire County Council	Highway drain	Low - Source assumed
HFI1874	528829	266641	Hilton		4-10 years ago	2-5 days	Flood Memories Project	Cambridgeshire County Council	Fluvial - main river	Low - Source assumed
HFI1875	528950	266198	Hilton				Historic Flood Events	Huntingdonshire District Council	Unknown	Low - Source assumed
HFI1876	528619	266453	Hilton		October 2001		Historical Flood Mapping	Environment Agency	Fluvial - ordinary watercourse	High - Compelling evidence
HFI1877	529010	266270	Hilton		01/02/2001 - 05/02/2001	4 days	Weather Charts	Cambridgeshire County Council	Fluvial - main river	Low - Source assumed
HFI1878	529835	266681	Hilton		March 1947		Historical Flood Mapping	Environment Agency	Fluvial - main river	High - Compelling evidence
HFI1879	529050	266032	Hilton	Church End	17/10/2007		Customer Complaints	Cambridgeshire County Council	Unknown	Low - Source assumed
HFI1880	528883	266233	Hilton	Potton Road	27/10/2006		Customer Complaints	Cambridgeshire County Council	Pluvial runoff	Low - Source assumed
HFI1881	549297	245317	Hinxton				Historical Flood Maps	Cambridgeshire County Council	Fluvial - main river	Medium - Some evidence
HFI1882	549703	244482	Hinxton		October 2001		Historical Flood Mapping	Environment Agency	Fluvial - main river	High - Compelling evidence
HFI1883	549696	244689	Hinxton		October 2001		Historical Flood Mapping	Environment Agency	Fluvial - main river	High - Compelling evidence
HFI1884	549682	244574	Hinxton		October 2001		Historical Flood Mapping	Environment Agency	Fluvial - main river	High - Compelling evidence
HFI1885	549621	244382	Hinxton		October 2001		Historical Flood Mapping	Environment Agency	Fluvial - Main River	High - Compelling evidence
HFI1886	549619	244639	Hinxton		October 2001		Historical Flood Mapping	Environment Agency	Fluvial - main river	High - Compelling evidence
HFI1887	549609	244410	Hinxton		October 2001		Historical Flood Mapping	Environment Agency	Fluvial - Main River	High - Compelling evidence
HFI1888	549590	244455	Hinxton		October 2001		Historical Flood Mapping	Environment Agency	Fluvial - Main River	High - Compelling evidence
HFI1889	549566	244437	Hinxton		October 2001		Historical Flood Mapping	Environment Agency	Fluvial - Main River	High - Compelling evidence
HFI1890	549569	244778	Hinxton		October 2001		Historical Flood Mapping	Environment Agency	Fluvial - Main River	High - Compelling evidence
HFI1891	549297	245317	Hinxton		October 2001		Historical Flood Mapping	Environment Agency	Fluvial - main river	High - Compelling evidence
HFI1892	549241	245395	Hinxton		October 2001		Historical Flood Mapping	Environment Agency	Fluvial - main river	High - Compelling evidence
HFI1893	549162	245316	Hinxton		October 2001		Historical Flood Mapping	Environment Agency	Fluvial - Main River	High - Compelling evidence
HFI1894	549137	245550	Hinxton		October 2001		Historical Flood Mapping	Environment Agency	Fluvial - Main River	High - Compelling evidence
HFI1895	548909	245528	Hinxton		October 2001		Historical Flood Mapping	Environment Agency	Fluvial - Main River	High - Compelling evidence
HFI1896	548887	245286	Hinxton		October 2001		Historical Flood Mapping	Environment Agency	Fluvial - main river	High - Compelling evidence
HFI1897	549696	244689	Hinxton				Historical Flood Maps	Cambridgeshire County Council	Fluvial - main river	Medium - Some evidence
HFI1898	549547	245317	Hinxton	High Street	15/06/2009		Customer Complaints	Cambridgeshire County Council	Highway drain	Low - Source assumed
HFI1899	549547	245317	Hinxton	High Street	15/06/2009		Customer Complaints	Cambridgeshire County Council	Unknown	Low - Source assumed
HFI1900	549547	245317	Hinxton	High Street	08/06/2009		Customer Complaints	Cambridgeshire County Council	Unknown	Low - Source assumed
HFI1901	549547	245317	Hinxton	High Street	03/01/2007		Customer Complaints	Cambridgeshire County Council	Highway drain	Low - Source assumed
HFI1902	549547	245317	Hinxton	High Street	21/07/2006		Customer Complaints	Cambridgeshire County Council	Pluvial runoff	Low - Source assumed
HFI1903	549547	245317	Hinxton	High Street	26/06/2009		Customer Complaints	Cambridgeshire County Council	Unknown	Low - Source assumed
HFI1904	549434	245529	Hinxton	High Street	28/05/2008		Customer Complaints	Cambridgeshire County Council	Unknown	Low - Source assumed
HFI1905	549431	245530	Hinxton	High Street	10/01/2007		Customer Complaints	Cambridgeshire County Council	Unknown	Low - Source assumed
HFI1906	543620	263600	Histon	Aingers Road	14/04/2008		Customer Complaints	Cambridgeshire County Council	Highway drain	Low - Source assumed
HFI1907	544100	264770	Histon	Cottenham Road (B1049)	06/02/2006		Customer Complaints	Cambridgeshire County Council	Unknown	Low - Source assumed
HFI1908	544137	263770	Histon	Glebe Way / High Street	4-10 years ago	1-2 days	Flood Memories Project	Cambridgeshire County Council	Sewer	Low - Source assumed
HFI1909	543640	263510	Histon	Merton Road	06/01/2010		Customer Complaints	Cambridgeshire County Council	Highway drain	Low - Source assumed
HFI1910	544220	264040	Histon	Orchard Road	11/11/2008		Customer Complaints	Cambridgeshire County Council	Unknown	Low - Source assumed
HFI1911	543270	263810	Histon	Park Lane	09/10/2008		Customer Complaints	Cambridgeshire County Council	Pluvial runoff	Low - Source assumed
HFI1912	542940	263950	Histon	Park Lane	18/11/2008		Customer Complaints	Cambridgeshire County Council	Unknown	Low - Source assumed
HFI1913	543940	263660	Histon	The Green	09/03/2010		Customer Complaints	Cambridgeshire County Council	Unknown	Low - Source assumed
HFI1914	543720	264060	Histon	Winders Lane	07/08/2009		Customer Complaints	Cambridgeshire County Council	Unknown	Low - Source assumed
HFI1915	519271	287700	Holme	Station Road	11/08/2008		Customer Complaints	Cambridgeshire County Council	Unknown	Low - Source assumed
HFI1916	533925	270831	Holywell				Historic Flood Events	Huntingdonshire District Council	Fluvial - main river	Low - Source assumed
HFI1917	533667	270448	Holywell		Easter 1998		Historical Flood Mapping	Environment Agency	Fluvial - Main River	High - Compelling evidence

Incident ID	Easting	Northing	Settlement	Street Name	Incident Date	Duration	Data Source	Data Owner	Flood Source	Confidence in Flood Source
HFI1918	533885	270637	Holywell	Holywell Front	12/11/2008		Customer Complaints	Cambridgeshire County Council	Unknown	Low - Source assumed
HFI1919	548785	262797	Horningsea		October 2001		Historical Flood Mapping	Environment Agency	Fluvial - Main River	High - Compelling evidence
HFI1920	548905	262186	Horningsea		October 2001		Historical Flood Mapping	Environment Agency	Fluvial - Main River	High - Compelling evidence
HFI1921	549329	262485	Horningsea	High Street	18/09/2007		Customer Complaints	Cambridgeshire County Council	Unknown	Low - Source assumed
HFI1922	561177	247274	Horseheath	Audley Way	14/01/2009		Customer Complaints	Cambridgeshire County Council	Unknown	Low - Source assumed
HFI1923	561483	247088	Horseheath	Haverhill Road	10/11/2008		Customer Complaints	Cambridgeshire County Council	Unknown	Low - Source assumed
HFI1924	561365	247029	Horseheath	Howards Lane	16/02/2009		Customer Complaints	Cambridgeshire County Council	Pluvial runoff	Low - Source assumed
HFI1925	561365	247029	Horseheath	Howards Lane	20/02/2009		Customer Complaints	Cambridgeshire County Council	Pluvial runoff	Low - Source assumed
HFI1926	561050	247209	Horseheath	Linton Road	26/08/2010		Customer Complaints	Cambridgeshire County Council	Unknown	Low - Source assumed
HFI1927	560936	247191	Horseheath	Linton Road	24/02/2009		Customer Complaints	Cambridgeshire County Council	Unknown	Low - Source assumed
HFI1928	561431	247611	Horseheath	West Wickham Road	08/02/2006		Customer Complaints	Cambridgeshire County Council	Highway drain	Low - Source assumed
HFI1929	528065	272126	Houghton				Historic Flood Events	Huntingdonshire District Council	Unknown	Low - Source assumed
HFI1930	528320	272418	Houghton				Historic Flood Events	Huntingdonshire District Council	Unknown	Low - Source assumed
HFI1931	528016	272378	Houghton				Historic Flood Events	Huntingdonshire District Council	Fluvial - main river	Low - Source assumed
HFI1932	528424	272164	Houghton				Historic Flood Events	Huntingdonshire District Council	Fluvial - main river	Low - Source assumed
HFI1933	527500	272500	Houghton		01/02/2001 - 05/02/2001	4 days	Weather Charts	Cambridgeshire County Council	Fluvial - main river	Low - Source assumed
HFI1934	528334	273038	Houghton			1-2 days	Flood Memories Project	Cambridgeshire County Council	Pluvial runoff	Low - Source assumed
HFI1935	528691	272324	Houghton	Cambridge Road, Hisdens Drive, Kisby Avenue	1-3 years ago	1-2 days	Flood Memories Project	Cambridgeshire County Council	Sewer	Medium - Some evidence
HFI1936	529710	272260	Houghton	Houghton Road	16/01/2008		Customer Complaints	Cambridgeshire County Council	Fluvial - ordinary watercourse	Low - Source assumed
HFI1937	528140	272213	Houghton	Mill Street	11/06/2010		Customer Complaints	Cambridgeshire County Council	Unknown	Low - Source assumed
HFI1938	528253	272487	Houghton	St Ives Road	14/12/2007		Customer Complaints	Cambridgeshire County Council	Unknown	Low - Source assumed
HFI1939	528901	271963	Houghton	Thicket Road	03/07/2007		Customer Complaints	Cambridgeshire County Council	Highway drain	Low - Source assumed
HFI1940	528901	271963	Houghton	Thicket Road	06/05/2008		Customer Complaints	Cambridgeshire County Council	Unknown	Low - Source assumed
HFI1941	529597	272425	Houghton Hill			1-2 days	Flood Memories Project	Cambridgeshire County Council	Pluvial runoff	Low - Source assumed
HFI1942	537412	268376	Huntingdon				Historical Flood Maps	Cambridgeshire County Council	Fluvial - main river	Medium - Some evidence
HFI1943	522663	272940	Huntingdon				Historical Flood Maps	Cambridgeshire County Council	Fluvial - ordinary watercourse	Medium - Some evidence
HFI1944	526086	272847	Huntingdon				Historical Flood Maps	Cambridgeshire County Council	Fluvial - ordinary watercourse	Medium - Some evidence
HFI1945	526476	273247	Huntingdon		Easter 1998		Historical Flood Mapping	Environment Agency	Fluvial - ordinary watercourse	High - Compelling evidence
HFI1946	526086	272847	Huntingdon		Easter 1998		Historical Flood Mapping	Environment Agency	Fluvial - ordinary watercourse	High - Compelling evidence
HFI1947	524221	271426	Huntingdon		Easter 1998		Historical Flood Mapping	Environment Agency	Fluvial - Main River	High - Compelling evidence
HFI1948	523134	272653	Huntingdon		March 1947		Historical Flood Mapping	Environment Agency	Fluvial - ordinary watercourse	High - Compelling evidence
HFI1949	523370	271429	Huntingdon		March 1947		Historical Flood Mapping	Environment Agency	Fluvial - Main River	High - Compelling evidence
HFI1950	524907	272526	Huntingdon				Historic Flood Events	Huntingdonshire District Council	Unknown	Low - Source assumed
HFI1951	523259	274134	Huntingdon				Historic Flood Events	Huntingdonshire District Council	Unknown	Low - Source assumed
HFI1952	523939	271933	Huntingdon		09/04/1998 - 13/04/1998	4 days	Weather Charts	Cambridgeshire County Council	Fluvial - main river	Low - Source assumed
HFI1953	523939	271933	Huntingdon		09/04/1998		Weather Charts	Cambridgeshire County Council	Fluvial - main river	Low - Source assumed
HFI1954	523939	271933	Huntingdon		09/04/1998 - 15/04/1998	6 days	Weather Charts	Cambridgeshire County Council	Fluvial - main river	Low - Source assumed
HFI1955	523939	271933	Huntingdon		09/04/1998 - 15/04/1998	6 days	Weather Charts	Cambridgeshire County Council	Fluvial - main river	Low - Source assumed
HFI1956	523939	271933	Huntingdon		09/04/1998		Weather Charts	Cambridgeshire County Council	Fluvial - main river	Low - Source assumed
HFI1957	523939	271933	Huntingdon		01/02/2001 - 05/02/2001	4 days	Weather Charts	Cambridgeshire County Council	Fluvial - main river	Low - Source assumed
HFI1958	524493	272794	Huntingdon		09/04/1998		Weather Charts	Cambridgeshire County Council	Fluvial - main river	Low - Source assumed
HFI1959	524493	272794	Huntingdon		09/04/1998		Weather Charts	Cambridgeshire County Council	Fluvial - main river	Low - Source assumed
HFI1960	524493	272794	Huntingdon		09/04/1998		Weather Charts	Cambridgeshire County Council	Fluvial - main river	Low - Source assumed
HFI1961	524487	271784	Huntingdon				Historical Flooding	Alconbury and Ellington IDB	Fluvial - main river	Medium - Some evidence
HFI1962	524493	272794	Huntingdon		02/02/2009 - 10/02/2009	8 days	Weather Charts	Cambridgeshire County Council	Pluvial runoff	Low - Source assumed
HFI1963	522556	271333	Huntingdon			1-2 days	Flood Memories Project	Cambridgeshire County Council	Fluvial - main river	Low - Source assumed
HFI1964	524460	272480	Huntingdon	American Lane	08/09/2008		Customer Complaints	Cambridgeshire County Council	Pluvial runoff	Low - Source assumed
HFI1965	524460	272480	Huntingdon	American Lane	05/08/2008		Customer Complaints	Cambridgeshire County Council	Pluvial runoff	Low - Source assumed
HFI1966	524460	272480	Huntingdon	American Lane	26/02/2008		Customer Complaints	Cambridgeshire County Council	Pluvial runoff	Low - Source assumed
HFI1967	523250	271710	Huntingdon	Brampton Road	05/01/2007		Customer Complaints	Cambridgeshire County Council	Highway drain	Low - Source assumed
HFI1968	523930	272060	Huntingdon	Brookside	29/07/2010		Customer Complaints	Cambridgeshire County Council	Unknown	Low - Source assumed
HFI1969	522875	273037	Huntingdon	Buttermere	26/08/2010		Customer Complaints	Cambridgeshire County Council	Pluvial runoff	Low - Source assumed
HFI1970	524640	272780	Huntingdon	Byron Close	14/01/2008		Customer Complaints	Cambridgeshire County Council	Highway drain	Low - Source assumed
HFI1971	524640	272780	Huntingdon	Byron Close	07/08/2009		Customer Complaints	Cambridgeshire County Council	Highway drain	Low - Source assumed
HFI1972	524259	272957	Huntingdon	California Road	21/08/2010		Customer Complaints	Cambridgeshire County Council	Unknown	Low - Source assumed
HFI1973	524259	272957	Huntingdon	California Road	31/01/2006		Customer Complaints	Cambridgeshire County Council	Highway drain	Low - Source assumed
HFI1974	524010	271460	Huntingdon	Castle Hill	10/03/2006		Customer Complaints	Cambridgeshire County Council	Unknown	Low - Source assumed
HFI1975	524140	271550	Huntingdon	Castle Hill Lane	22/12/2008		Customer Complaints	Cambridgeshire County Council	Unknown	Low - Source assumed
HFI1976	524040	271850	Huntingdon	Chequers Way	17/07/2009		Customer Complaints	Cambridgeshire County Council	Highway drain	Low - Source assumed
HFI1977	524680	272270	Huntingdon	Claytons Way	07/08/2009		Customer Complaints	Cambridgeshire County Council	Highway drain	Low - Source assumed
HFI1978	525070	273530	Huntingdon	Coneygear Road	17/07/2009		Customer Complaints	Cambridgeshire County Council	Highway drain	Low - Source assumed
HFI1979	524320	272500	Huntingdon	Coxons Close	15/01/2008		Customer Complaints	Cambridgeshire County Council	Pluvial runoff	Low - Source assumed
HFI1980	523700	272150	Huntingdon	Cromwell Walk	26/06/2009		Customer Complaints	Cambridgeshire County Council	Pluvial runoff	Low - Source assumed
HFI1981	525252	272912	Huntingdon	Desborough Road	05/02/2008		Customer Complaints	Cambridgeshire County Council	Unknown	Low - Source assumed
HFI1982	524280	273720	Huntingdon	Dover Close	19/06/2007		Customer Complaints	Cambridgeshire County Council	Sewer	Low - Source assumed
HFI1983	524490	272290	Huntingdon	Drivers Avenue	11/03/2009		Customer Complaints	Cambridgeshire County Council	Pluvial runoff	Low - Source assumed
HFI1984	524070	273060	Huntingdon	Elm Close	25/08/2006		Customer Complaints	Cambridgeshire County Council	Highway drain	Low - Source assumed
HFI1985	523510	272270	Huntingdon	Ermine Street	15/12/2009		Customer Complaints	Cambridgeshire County Council	Unknown	Low - Source assumed
HFI1986	523510	272270	Huntingdon	Ermine Street	01/04/2008		Customer Complaints	Cambridgeshire County Council	Sewer	Low - Source assumed
HFI1987	524420	273910	Huntingdon	Essex Road	10/03/2010		Customer Complaints	Cambridgeshire County Council	Unknown	Low - Source assumed
HFI1988	523840	273380	Huntingdon	Glebe Road	08/01/2007		Customer Complaints	Cambridgeshire County Council	Highway drain	Low - Source assumed

Incident ID	Easting	Northing	Settlement	Street Name	Incident Date	Duration	Data Source	Data Owner	Flood Source	Confidence in Flood Source
HFI1989	523965	271733	Huntingdon	High Street	21/07/2009		Customer Complaints	Cambridgeshire County Council	Highway drain	Low - Source assumed
HFI1990	524140	271550	Huntingdon	High Street	27/10/2006		Customer Complaints	Cambridgeshire County Council	Pluvial runoff	Low - Source assumed
HFI1991	523965	271733	Huntingdon	High Street	23/08/2010		Customer Complaints	Cambridgeshire County Council	Pluvial runoff	Low - Source assumed
HFI1992	523965	271733	Huntingdon	High Street	28/07/2006		Customer Complaints	Cambridgeshire County Council	Highway drain	Low - Source assumed
HFI1993	523965	271733	Huntingdon	High Street	24/10/2005		Customer Complaints	Cambridgeshire County Council	Unknown	Low - Source assumed
HFI1994	524200	273660	Huntingdon	Kent Road	07/10/2005		Customer Complaints	Cambridgeshire County Council	Pluvial runoff	Low - Source assumed
HFI1995	524200	273660	Huntingdon	Kent Road	20/10/2006		Customer Complaints	Cambridgeshire County Council	Pluvial runoff	Low - Source assumed
HFI1996	523015	272499	Huntingdon	Lake Way	26/08/2010		Customer Complaints	Cambridgeshire County Council	Unknown	Low - Source assumed
HFI1997	525382	272825	Huntingdon	Lark Crescent	18/07/2009		Customer Complaints	Cambridgeshire County Council	Unknown	Low - Source assumed
HFI1998	525393	272731	Huntingdon	Lark Crescent	21/07/2007		Customer Complaints	Cambridgeshire County Council	Highway drain	Low - Source assumed
HFI1999	525478	272684	Huntingdon	Main Street	25/10/2005		Customer Complaints	Cambridgeshire County Council	Highway drain	Low - Source assumed
HFI2000	525430	272657	Huntingdon	Main Street	15/09/2005		Customer Complaints	Cambridgeshire County Council	Pluvial runoff	Low - Source assumed
HFI2001	524240	273500	Huntingdon	Maple Drive	17/07/2009		Customer Complaints	Cambridgeshire County Council	Pluvial runoff	Low - Source assumed
HFI2002	524150	272830	Huntingdon	Maule Close	03/10/2005		Customer Complaints	Cambridgeshire County Council	Unknown	Low - Source assumed
HFI2003	524500	272960	Huntingdon	Milton Close	14/08/2009		Customer Complaints	Cambridgeshire County Council	Pluvial runoff	Low - Source assumed
HFI2004	524290	271760	Huntingdon	Montagu Road	30/07/2007		Customer Complaints	Cambridgeshire County Council	Unknown	Low - Source assumed
HFI2005	524520	273600	Huntingdon	Nene Road	26/09/2005		Customer Complaints	Cambridgeshire County Council	Unknown	Low - Source assumed
HFI2006	524540	273770	Huntingdon	Norfolk Road	17/01/2006		Customer Complaints	Cambridgeshire County Council	Unknown	Low - Source assumed
HFI2007	524540	273770	Huntingdon	Norfolk Road	04/12/2006		Customer Complaints	Cambridgeshire County Council	Pluvial runoff	Low - Source assumed
HFI2008	524540	273770	Huntingdon	Norfolk Road	25/09/2006		Customer Complaints	Cambridgeshire County Council	Pluvial runoff	Low - Source assumed
HFI2009	524244	271915	Huntingdon	Nursery Road	15/12/2008		Customer Complaints	Cambridgeshire County Council	Pluvial runoff	Low - Source assumed
HFI2010	524244	271915	Huntingdon	Nursery Road	16/12/2008		Customer Complaints	Cambridgeshire County Council	Highway drain	Low - Source assumed
HFI2011	524244	271915	Huntingdon	Nursery Road	07/12/2009		Customer Complaints	Cambridgeshire County Council	Unknown	Low - Source assumed
HFI2012	524284	271786	Huntingdon	Ouse Walk			DG5 Property	Anglian Water	Sewer	High - Compelling evidence
HFI2013	524610	272340	Huntingdon	Queens Drive	20/10/2006		Customer Complaints	Cambridgeshire County Council	Pluvial runoff	Low - Source assumed
HFI2014	524420	273085	Huntingdon	Sandwich Close	23/05/2006		Customer Complaints	Cambridgeshire County Council	Pluvial runoff	Low - Source assumed
HFI2015	523460	272256	Huntingdon	Sayer Street	04/06/2008		Customer Complaints	Cambridgeshire County Council	Pluvial runoff	Low - Source assumed
HFI2016	524640	273346	Huntingdon	St Barnabas Court	15/09/2005		Customer Complaints	Cambridgeshire County Council	Pluvial runoff	Low - Source assumed
HFI2017	523151	272836	Huntingdon	Stukeley Road	02/11/2005		Customer Complaints	Cambridgeshire County Council	Unknown	Low - Source assumed
HFI2018	523151	272836	Huntingdon	Stukeley Road	06/10/2005		Customer Complaints	Cambridgeshire County Council	Unknown	Low - Source assumed
HFI2019	524180	273870	Huntingdon	Surrey Road	17/07/2009		Customer Complaints	Cambridgeshire County Council	Pluvial runoff	Low - Source assumed
HFI2020	524584	272840	Huntingdon	Tennyson Close	11/01/2007		Customer Complaints	Cambridgeshire County Council	Highway drain	Low - Source assumed
HFI2021	524754	272949	Huntingdon	The Whaddons	23/02/2007		Customer Complaints	Cambridgeshire County Council	Highway drain	Low - Source assumed
HFI2022	523825	272080	Huntingdon	Town Park			Flood Records	Alconbury and Ellington IDB	Fluvial - ordinary watercourse	High - Compelling Evidence
HFI2023	523428	272171	Huntingdon	Town Park			Flood Records	Alconbury and Ellington IDB	Fluvial - ordinary watercourse	High - Compelling Evidence
HFI2024	549677	243496	Ickleton		October 2001		Historical Flood Mapping	Environment Agency	Fluvial - Main River	High - Compelling evidence
HFI2025	549801	243150	Ickleton		October 2001		Historical Flood Mapping	Environment Agency	Fluvial - Main River	High - Compelling evidence
HFI2026	549148	243619	Ickleton	Abbey Street	14/05/2010		Customer Complaints	Cambridgeshire County Council	Highway drain	Low - Source assumed
HFI2027	548963	243504	Ickleton	Abbey Street	03/09/2008		Customer Complaints	Cambridgeshire County Council	Unknown	Low - Source assumed
HFI2028	549519	243836	Ickleton	Church Street	21/08/2006		Customer Complaints	Cambridgeshire County Council	Highway drain	Low - Source assumed
HFI2029	548938	243435	Ickleton	Coploe Road	11/08/2009		Customer Complaints	Cambridgeshire County Council	Unknown	Low - Source assumed
HFI2030	549530	244750	Ickleton	Ickleton Road	10/02/2009		Customer Complaints	Cambridgeshire County Council	Fluvial - ordinary watercourse	Low - Source assumed
HFI2031	543972	262388	Impington		4-10 years ago	1-2 days	Flood Memories Project	Cambridgeshire County Council	Fluvial - ordinary watercourse	Low - Source assumed
HFI2032	544820	263220	Impington	Burgoynes Road	12/03/2010		Customer Complaints	Cambridgeshire County Council	Groundwater	Low - Source assumed
HFI2033	544180	262110	Impington	Cambridge Road	03/11/2005		Customer Complaints	Cambridgeshire County Council	Pluvial runoff	Low - Source assumed
HFI2034	544180	262110	Impington	Cambridge Road	14/11/2008		Customer Complaints	Cambridgeshire County Council	Unknown	Low - Source assumed
HFI2035	544180	262110	Impington	Cambridge Road	11/12/2006		Customer Complaints	Cambridgeshire County Council	Pluvial runoff	Low - Source assumed
HFI2036	544220	263320	Impington	Hereward Close	19/09/2005		Customer Complaints	Cambridgeshire County Council	Unknown	Low - Source assumed
HFI2037	544430	263160	Impington	Homefield Close	19/10/2005		Customer Complaints	Cambridgeshire County Council	Unknown	Low - Source assumed
HFI2038	544320	263420	Impington	Impington Lane	07/08/2009		Customer Complaints	Cambridgeshire County Council	Highway drain	Low - Source assumed
HFI2039	544444	263344	Impington	Impington Lane			2001 Flooding Survey for SFRA	Cambridge City Council & South Cambridgeshire District Council	Unknown	Low - Source assumed
HFI2040	544390	262030	Impington	New Road	13/10/2005		Customer Complaints	Cambridgeshire County Council	Pluvial runoff	Low - Source assumed
HFI2041	544390	262030	Impington	New Road	10/03/2008		Customer Complaints	Cambridgeshire County Council	Unknown	Low - Source assumed
HFI2042	544390	262030	Impington	New Road	01/02/2006		Customer Complaints	Cambridgeshire County Council	Pluvial runoff	Low - Source assumed
HFI2043	544390	262030	Impington	New Road	28/07/2008		Customer Complaints	Cambridgeshire County Council	Highway drain	Low - Source assumed
HFI2044	543956	262594	Impington	South Raod			2001 Flooding Survey for SFRA	Cambridge City Council & South Cambridgeshire District Council	Unknown	Low - Source assumed
HFI2045	543920	262490	Impington	South Road	08/11/2005		Customer Complaints	Cambridgeshire County Council	Unknown	Low - Source assumed
HFI2046	545320	263580	Impington	St Andrews Way	25/04/2006		Customer Complaints	Cambridgeshire County Council	Unknown	Low - Source assumed
HFI2047	544080	263020	Impington	Station Road	08/06/2009		Customer Complaints	Cambridgeshire County Council	Unknown	Low - Source assumed
HFI2048	544080	263020	Impington	Station Road	08/06/2009		Customer Complaints	Cambridgeshire County Council	Unknown	Low - Source assumed
HFI2049	544050	263360	Impington	Water Lane	10/10/2008		Customer Complaints	Cambridgeshire County Council	Highway drain	Low - Source assumed
HFI2050	565217	274776	Isleham	East Fen Road	03/01/2007		Customer Complaints	Cambridgeshire County Council	Unknown	Low - Source assumed
HFI2051	564365	274082	Isleham	Mill Street	23/05/2006		Customer Complaints	Cambridgeshire County Council	Unknown	Low - Source assumed
HFI2052	564196	274622	Isleham	Pound Lane	12/09/2005		Customer Complaints	Cambridgeshire County Council	Pluvial runoff	Low - Source assumed
HFI2053	569362	268274	Kennett	Dane Hill Road (B1085)	08/03/2006		Customer Complaints	Cambridgeshire County Council	Unknown	Low - Source assumed
HFI2054	569784	268008	Kennett	Station Road	06/08/2010		Customer Complaints	Cambridgeshire County Council	Unknown	Low - Source assumed
HFI2055	569710	268130	Kennett	Station Road	13/04/2006		Customer Complaints	Cambridgeshire County Council	Unknown	Low - Source assumed
HFI2056	504746	275597	Keyston	Toll Bar Lane	28/03/2008		Customer Complaints	Cambridgeshire County Council	Unknown	Low - Source assumed
HFI2057	509332	268443	Kimbolton		Easter 1998		Historical Flood Mapping	Environment Agency	Fluvial - Main River	High - Compelling evidence
HFI2058	509471	269033	Kimbolton		4-10 years ago	2-5 days	Flood Memories Project	Cambridgeshire County Council	Fluvial - main river	Low - Source assumed
HFI2059	510566	267372	Kimbolton		October 1993		Historical Flood Mapping	Environment Agency	Fluvial - Main River	High - Compelling evidence

Incident ID	Easting	Northing	Settlement	Street Name	Incident Date	Duration	Data Source	Data Owner	Flood Source	Confidence in Flood Source
HFI2060	509886	268023	Kimbolton		09/04/1998		Weather Charts	Cambridgeshire County Council	Fluvial - main river	Low - Source assumed
HFI2061	509886	268023	Kimbolton		09/04/1998		Weather Charts	Cambridgeshire County Council	Fluvial - main river	Low - Source assumed
HFI2062	510416	267563	Kimbolton		01/02/2001 - 03/02/2001	2 days	Weather Charts	Cambridgeshire County Council	Fluvial - main river	Low - Source assumed
HFI2063	509886	268023	Kimbolton		09/04/1998		Weather Charts	Cambridgeshire County Council	Fluvial - main river	Low - Source assumed
HFI2064	509886	268023	Kimbolton		09/04/1998		Weather Charts	Cambridgeshire County Council	Fluvial - main river	Low - Source assumed
HFI2065	508904	269021	Kimbolton		09/04/1998		Weather Charts	Cambridgeshire County Council	Fluvial - main river	Low - Source assumed
HFI2066	509886	268023	Kimbolton		09/04/1998		Weather Charts	Cambridgeshire County Council	Fluvial - main river	Low - Source assumed
HFI2067	508904	269021	Kimbolton		09/04/1998		Weather Charts	Cambridgeshire County Council	Fluvial - main river	Low - Source assumed
HFI2068	510248	267746	Kimbolton		September 1992		Historical Flood Mapping	Environment Agency	Fluvial - Main River	High - Compelling evidence
HFI2069	510311	267695	Kimbolton				Historical Flood Maps	Cambridgeshire County Council	Fluvial - Main River	Medium - Some evidence
HFI2070	509915	267927	Kimbolton	Carnaby	09/03/2006		Customer Complaints	Cambridgeshire County Council	Unknown	Low - Source assumed
HFI2071	508859	267850	Kimbolton	Grass Yard	06/10/2008		Customer Complaints	Cambridgeshire County Council	Pluvial runoff	Low - Source assumed
HFI2072	509608	268288	Kimbolton	Station Road	26/11/2007		Customer Complaints	Cambridgeshire County Council	Unknown	Low - Source assumed
HFI2073	509768	268016	Kimbolton	Thrapston Road	11/11/2008		Customer Complaints	Cambridgeshire County Council	Highway drain	Low - Source assumed
HFI2074	509768	268016	Kimbolton	Thrapston Road	16/12/2008		Customer Complaints	Cambridgeshire County Council	Pluvial runoff	Low - Source assumed
HFI2075	526278	276511	Kings Ripton				Historic Flood Events	Huntingdonshire District Council	Unknown	Low - Source assumed
HFI2076	526156	276557	Kings Ripton	School Lane	17/01/2008		Customer Complaints	Cambridgeshire County Council	Highway drain	Low - Source assumed
HFI2077	533884	255592	Kingston		1-3 years ago		Flood Memories Project	Cambridgeshire County Council	Fluvial - ordinary watercourse	Low - Source assumed
HFI2078	534017	255473	Kingston	Toft Road	1-3 years ago	1-2 days	Flood Memories Project	Cambridgeshire County Council	Pluvial runoff	Medium - Some evidence
HFI2079	547534	265411	Landbeach	Beche Way	27/03/2006		Customer Complaints	Cambridgeshire County Council	Pluvial runoff	Low - Source assumed
HFI2080	511549	275331	Leighton Bromswold		01/02/2001 - 05/02/2001	4 days	Weather Charts	Cambridgeshire County Council	Fluvial - main river	Low - Source assumed
HFI2081	511040	274894	Leighton Bromswold				Historical Flooding	Alconbury and Ellington IDB	Fluvial - main river	Medium - Some evidence
HFI2082	511340	275400	Leighton Bromswold	The Avenue	15/01/2008		Customer Complaints	Cambridgeshire County Council	Highway drain	Low - Source assumed
HFI2083	543338	312005	Leverington		1-3 years ago		Flood Memories Project	Cambridgeshire County Council	Fluvial - ordinary watercourse	Low - Source assumed
HFI2084	543717	311917	Leverington	Gorefield Road	26/05/2006		Customer Complaints	Cambridgeshire County Council	Pluvial runoff	Low - Source assumed
HFI2085	543717	311917	Leverington	Gorefield Road	06/08/2009		Customer Complaints	Cambridgeshire County Council	Highway drain	Low - Source assumed
HFI2086	543717	311917	Leverington	Gorefield Road	23/11/2006		Customer Complaints	Cambridgeshire County Council	Unknown	Low - Source assumed
HFI2087	543717	311917	Leverington	Gorefield Road	15/05/2007		Customer Complaints	Cambridgeshire County Council	Pluvial runoff	Low - Source assumed
HFI2088	545370	313082	Leverington	Gypsy Lane	04/12/2006		Customer Complaints	Cambridgeshire County Council	Fluvial - ordinary watercourse	Low - Source assumed
HFI2089	543876	311762	Leverington	Popes Lane	25/06/2007		Customer Complaints	Cambridgeshire County Council	Unknown	Low - Source assumed
HFI2090	556194	246454	Linton				Historical Flood Maps	Cambridgeshire County Council	Fluvial - main river	Medium - Some evidence
HFI2091	556454	246736	Linton		4-10 years ago	1-2 days	Flood Memories Project	Cambridgeshire County Council	Fluvial - main river	Low - Source assumed
HFI2092	556551	246639	Linton		4-10 years ago	1-2 days	Flood Memories Project	Cambridgeshire County Council	Pluvial runoff	Low - Source assumed
HFI2093	556194	246454	Linton		October 2001		Historical Flood Mapping	Environment Agency	Fluvial - main river	High - Compelling evidence
HFI2094	555856	246274	Linton		October 2001		Historical Flood Mapping	Environment Agency	Fluvial - ordinary watercourse	High - Compelling evidence
HFI2095	556088	246860	Linton		October 2001		Historical Flood Mapping	Environment Agency	Fluvial - Main River	High - Compelling evidence
HFI2096	556534	246547	Linton		September 1968		Historical Flood Mapping	Environment Agency	Fluvial - Main River	High - Compelling evidence
HFI2097	556529	246549	Linton		September 1968		Historical Flood Mapping	Environment Agency	Fluvial - Main River	High - Compelling evidence
HFI2098	556229	246616	Linton				Historical Flood Maps	Cambridgeshire County Council	Fluvial - main river	Medium - Some evidence
HFI2099	556020	246798	Linton				2001 Flooding Survey for SFRA	Cambridge City Council & South Cambridgeshire District Council	Fluvial - main river	Low - Source assumed
HFI2100	556067	247256	Linton	Back Road			2001 Flooding Survey for SFRA	Cambridge City Council & South Cambridgeshire District Council	Unknown	Low - Source assumed
HFI2101	557100	247359	Linton	Balsham Road	18/06/2007		Customer Complaints	Cambridgeshire County Council	Pluvial runoff	Low - Source assumed
HFI2102	556714	247135	Linton	Balsham Road	08/07/2009		Customer Complaints	Cambridgeshire County Council	Unknown	Low - Source assumed
HFI2103	557004	246629	Linton	Bartlow Road	09/02/2009		Customer Complaints	Cambridgeshire County Council	Sewer	Low - Source assumed
HFI2104	557004	246629	Linton	Bartlow Road	17/11/2006		Customer Complaints	Cambridgeshire County Council	Unknown	Low - Source assumed
HFI2105	555774	246988	Linton	Cambridge Road			2001 Flooding Survey for SFRA	Cambridge City Council & South Cambridgeshire District Council	Fluvial - main river	Low - Source assumed
HFI2106	556398	247225	Linton	Chalklands	17/07/2009		Customer Complaints	Cambridgeshire County Council	Pluvial runoff	Low - Source assumed
HFI2107	556173	246732	Linton	Church Lane			2001 Flooding Survey for SFRA	Cambridge City Council & South Cambridgeshire District Council	Fluvial - main river	Low - Source assumed
HFI2108	556162	246713	Linton	Church Lane			2001 Flooding Survey for SFRA	Cambridge City Council & South Cambridgeshire District Council	Fluvial - main river	Low - Source assumed
HFI2109	556152	246646	Linton	Church Lane			2001 Flooding Survey for SFRA	Cambridge City Council & South Cambridgeshire District Council	Fluvial - main river	Low - Source assumed
HFI2110	556792	246656	Linton	Emsons Close	08/07/2009		Customer Complaints	Cambridgeshire County Council	Unknown	Low - Source assumed
HFI2111	556734	246638	Linton	Emsons Close	10/07/2009		Customer Complaints	Cambridgeshire County Council	Unknown	Low - Source assumed
HFI2112	556792	246656	Linton	Emsons Close	24/07/2009		Customer Complaints	Cambridgeshire County Council	Highway drain	Low - Source assumed
HFI2113	556014	247207	Linton	Flax Fields			2001 Flooding Survey for SFRA	Cambridge City Council & South Cambridgeshire District Council	Unknown	Low - Source assumed
HFI2114	556006	247192	Linton	Flax Fields			2001 Flooding Survey for SFRA	Cambridge City Council & South Cambridgeshire District Council	Unknown	Low - Source assumed
HFI2115	556656	246694	Linton	Granta Vale			DG5 Property	Anglian Water	Sewer	High - Compelling evidence
HFI2116	556656	246694	Linton	Granta Vale			DG5 Property	Anglian Water	Sewer	High - Compelling evidence
HFI2117	556656	246694	Linton	Granta Vale			DG5 Property	Anglian Water	Sewer	High - Compelling evidence
HFI2118	555853	246271	Linton	Hadstock Road	09/08/2007		Customer Complaints	Cambridgeshire County Council	Unknown	Low - Source assumed
HFI2119	556204	246821	Linton	High Street	05/10/2006		Customer Complaints	Cambridgeshire County Council	Pluvial runoff	Low - Source assumed
HFI2120	556204	246821	Linton	High Street	09/10/2007		Customer Complaints	Cambridgeshire County Council	Unknown	Low - Source assumed
HFI2121	556204	246821	Linton	High Street	27/02/2007		Customer Complaints	Cambridgeshire County Council	Unknown	Low - Source assumed
HFI2122	555982	246771	Linton	High Street			2001 Flooding Survey for SFRA	Cambridge City Council & South Cambridgeshire District Council	Fluvial - main river	Low - Source assumed
HFI2123	555982	246771	Linton	High Street			2001 Flooding Survey for SFRA	Cambridge City Council & South Cambridgeshire District Council	Fluvial - main river	Low - Source assumed
HFI2124	555990	246782	Linton	High Street			2001 Flooding Survey for SFRA	Cambridge City Council & South Cambridgeshire District Council	Fluvial - main river	Low - Source assumed
HFI2125	556012	246788	Linton	High Street			2001 Flooding Survey for SFRA	Cambridge City Council & South Cambridgeshire District Council	Fluvial - main river	Low - Source assumed
HFI2126	556028	246802	Linton	High Street			2001 Flooding Survey for SFRA	Cambridge City Council & South Cambridgeshire District Council	Fluvial - main river	Low - Source assumed
HFI2127	556031	246809	Linton	High Street			2001 Flooding Survey for SFRA	Cambridge City Council & South Cambridgeshire District Council	Fluvial - main river	Low - Source assumed
HFI2128	556037	246815	Linton	High Street			2001 Flooding Survey for SFRA	Cambridge City Council & South Cambridgeshire District Council	Fluvial - main river	Low - Source assumed
HFI2129	556050	246818	Linton	High Street			2001 Flooding Survey for SFRA	Cambridge City Council & South Cambridgeshire District Council	Fluvial - main river	Low - Source assumed
HFI2130	556060	246830	Linton	High Street			2001 Flooding Survey for SFRA	Cambridge City Council & South Cambridgeshire District Council	Fluvial - main river	Low - Source assumed

Incident ID	Easting	Northing	Settlement	Street Name	Incident Date	Duration	Data Source	Data Owner	Flood Source	Confidence in Flood Source
HFI2131	556061	246830	Linton	High Street	26/06/2009		2001 Flooding Survey for SFRA	Cambridge City Council & South Cambridgeshire District Council	Fluvial - main river	Low - Source assumed
HFI2132	556113	246874	Linton	High Street			2001 Flooding Survey for SFRA	Cambridge City Council & South Cambridgeshire District Council	Fluvial - main river	Low - Source assumed
HFI2133	556138	246842	Linton	High Street			2001 Flooding Survey for SFRA	Cambridge City Council & South Cambridgeshire District Council	Fluvial - main river	Low - Source assumed
HFI2134	556146	246845	Linton	High Street			2001 Flooding Survey for SFRA	Cambridge City Council & South Cambridgeshire District Council	Fluvial - main river	Low - Source assumed
HFI2135	556157	246838	Linton	High Street			2001 Flooding Survey for SFRA	Cambridge City Council & South Cambridgeshire District Council	Fluvial - main river	Low - Source assumed
HFI2136	556163	246834	Linton	High Street			2001 Flooding Survey for SFRA	Cambridge City Council & South Cambridgeshire District Council	Fluvial - main river	Low - Source assumed
HFI2137	556074	246838	Linton	High Street			2001 Flooding Survey for SFRA	Cambridge City Council & South Cambridgeshire District Council	Fluvial - main river	Low - Source assumed
HFI2138	556074	246838	Linton	High Street			2001 Flooding Survey for SFRA	Cambridge City Council & South Cambridgeshire District Council	Fluvial - main river	Low - Source assumed
HFI2139	556073	246676	Linton	Horn Lane			2001 Flooding Survey for SFRA	Cambridge City Council & South Cambridgeshire District Council	Fluvial - main river	Low - Source assumed
HFI2140	556058	246724	Linton	Horn Lane			2001 Flooding Survey for SFRA	Cambridge City Council & South Cambridgeshire District Council	Fluvial - main river	Low - Source assumed
HFI2141	555973	246707	Linton	Horn Lane		2001 Flooding Survey for SFRA	Cambridge City Council & South Cambridgeshire District Council	Sewer	Low - Source assumed	
HFI2142	555719	247429	Linton	Kingfisher Walk		Customer Complaints	Cambridgeshire County Council	Highway drain	Low - Source assumed	
HFI2143	556591	246743	Linton	Lambs Fair Court		DG5 Property	Anglian Water	Sewer	High - Compelling evidence	
HFI2144	556591	246743	Linton	Lambs Fair Court		DG5 Property	Anglian Water	Sewer	High - Compelling evidence	
HFI2145	557090	246826	Linton	Lonsdale		DG5 Property	Anglian Water	Sewer	High - Compelling evidence	
HFI2146	557090	246826	Linton	Lonsdale		DG5 Property	Anglian Water	Sewer	High - Compelling evidence	
HFI2147	557090	246826	Linton	Lonsdale		DG5 Property	Anglian Water	Sewer	High - Compelling evidence	
HFI2148	556051	246842	Linton	Meadow Lane		2001 Flooding Survey for SFRA	Cambridge City Council & South Cambridgeshire District Council	Fluvial - main river	Low - Source assumed	
HFI2149	556014	246889	Linton	Meadow Lane		2001 Flooding Survey for SFRA	Cambridge City Council & South Cambridgeshire District Council	Fluvial - main river	Low - Source assumed	
HFI2150	555999	246897	Linton	Meadow Lane		2001 Flooding Survey for SFRA	Cambridge City Council & South Cambridgeshire District Council	Fluvial - main river	Low - Source assumed	
HFI2151	555997	246904	Linton	Meadow Lane		2001 Flooding Survey for SFRA	Cambridge City Council & South Cambridgeshire District Council	Fluvial - main river	Low - Source assumed	
HFI2152	555993	246914	Linton	Meadow Lane		2001 Flooding Survey for SFRA	Cambridge City Council & South Cambridgeshire District Council	Fluvial - main river	Low - Source assumed	
HFI2153	555973	246922	Linton	Meadow Lane		2001 Flooding Survey for SFRA	Cambridge City Council & South Cambridgeshire District Council	Fluvial - main river	Low - Source assumed	
HFI2154	556044	246864	Linton	Meadow Lane		2001 Flooding Survey for SFRA	Cambridge City Council & South Cambridgeshire District Council	Fluvial - main river	Low - Source assumed	
HFI2155	556039	246870	Linton	Meadow Lane		2001 Flooding Survey for SFRA	Cambridge City Council & South Cambridgeshire District Council	Fluvial - main river	Low - Source assumed	
HFI2156	556030	246877	Linton	Meadow Lane		2001 Flooding Survey for SFRA	Cambridge City Council & South Cambridgeshire District Council	Fluvial - main river	Low - Source assumed	
HFI2157	555994	246854	Linton	Meadow Lane		2001 Flooding Survey for SFRA	Cambridge City Council & South Cambridgeshire District Council	Fluvial - main river	Low - Source assumed	
HFI2158	555994	246854	Linton	Meadow Lane		2001 Flooding Survey for SFRA	Cambridge City Council & South Cambridgeshire District Council	Fluvial - main river	Low - Source assumed	
HFI2159	556393	246640	Linton	Mill Lane		2001 Flooding Survey for SFRA	Cambridge City Council & South Cambridgeshire District Council	Fluvial - main river	Low - Source assumed	
HFI2160	556427	246632	Linton	Mill Lane		2001 Flooding Survey for SFRA	Cambridge City Council & South Cambridgeshire District Council	Fluvial - Main River	Low - Source assumed	
HFI2161	556427	246632	Linton	Mill Lane		2001 Flooding Survey for SFRA	Cambridge City Council & South Cambridgeshire District Council	Fluvial - main river	Low - Source assumed	
HFI2162	556427	246633	Linton	Mill Lane		2001 Flooding Survey for SFRA	Cambridge City Council & South Cambridgeshire District Council	Fluvial - main river	Low - Source assumed	
HFI2163	556432	246604	Linton	Mill Lane		2001 Flooding Survey for SFRA	Cambridge City Council & South Cambridgeshire District Council	Fluvial - main river	Low - Source assumed	
HFI2164	555949	247094	Linton	Symonds Lane	26/06/2009		Customer Complaints	Cambridgeshire County Council	Pluvial runoff	Low - Source assumed
HFI2165	555945	246435	Linton	The Grip		2001 Flooding Survey for SFRA	Cambridge City Council & South Cambridgeshire District Council	Fluvial - ordinary watercourse	Low - Source assumed	
HFI2166	555921	246417	Linton	The Grip		2001 Flooding Survey for SFRA	Cambridge City Council & South Cambridgeshire District Council	Fluvial - ordinary watercourse	Low - Source assumed	
HFI2167	555953	246415	Linton	The Grip		2001 Flooding Survey for SFRA	Cambridge City Council & South Cambridgeshire District Council	Fluvial - main river	Low - Source assumed	
HFI2168	556680	247217	Linton	Tower View	08/07/2009		Customer Complaints	Cambridgeshire County Council	Pluvial runoff	Low - Source assumed
HFI2169	556680	247217	Linton	Tower View	02/01/2007		Customer Complaints	Cambridgeshire County Council	Highway drain	Low - Source assumed
HFI2170	556680	247217	Linton	Tower View	16/07/2009		Customer Complaints	Cambridgeshire County Council	Highway drain	Low - Source assumed
HFI2171	556680	247217	Linton	Tower View	09/01/2007		Customer Complaints	Cambridgeshire County Council	Unknown	Low - Source assumed
HFI2172	531409	242702	Litlington	Malting Lane	12/08/2009		Customer Complaints	Cambridgeshire County Council	Pluvial runoff	Low - Source assumed
HFI2173	531594	242296	Litlington	Royston Road	23/08/2006		Customer Complaints	Cambridgeshire County Council	Unknown	Low - Source assumed
HFI2174	531590	242301	Litlington	Royston Road	25/01/2006		Customer Complaints	Cambridgeshire County Council	Pluvial runoff	Low - Source assumed
HFI2175	531608	242279	Litlington	Royston Road	28/11/2006		Customer Complaints	Cambridgeshire County Council	Pluvial runoff	Low - Source assumed
HFI2176	531675	242103	Litlington	Royston Road	10/10/2006		Customer Complaints	Cambridgeshire County Council	Pluvial runoff	Low - Source assumed
HFI2177	531422	242550	Litlington	South Street	31/03/2008		Customer Complaints	Cambridgeshire County Council	Pluvial runoff	Low - Source assumed
HFI2178	551968	249339	Little Abington				Historical Flood Maps	Cambridgeshire County Council	Fluvial - main river	Medium - Some evidence
HFI2179	552115	249227	Little Abington		October 2001		Historical Flood Mapping	Environment Agency	Fluvial - Main River	High - Compelling evidence
HFI2180	551968	249339	Little Abington		October 2001		Historical Flood Mapping	Environment Agency	Fluvial - Main River	High - Compelling evidence
HFI2181	552227	249204	Little Abington				Historical Flood Maps	Cambridgeshire County Council	Fluvial - main river	Medium - Some evidence
HFI2182	552503	249547	Little Abington	Bourn Bridge Road	23/04/2010		Customer Complaints	Cambridgeshire County Council	Highway drain	Low - Source assumed
HFI2183	552910	249575	Little Abington	Cambridge Road	17/11/2006		Customer Complaints	Cambridgeshire County Council	Highway drain	Low - Source assumed
HFI2184	553999	286071	Little Downham	Black Bank Road	21/12/2006		Customer Complaints	Cambridgeshire County Council	Unknown	Low - Source assumed
HFI2185	553207	284504	Little Downham	Brick Kiln Lane			DG5 Property	Anglian Water	Sewer	High - Compelling evidence
HFI2186	552731	283936	Little Downham	Cannon Street	29/06/2007		Customer Complaints	Cambridgeshire County Council	Highway drain	Low - Source assumed
HFI2187	552329	283825	Little Downham	Chapel Lane	08/01/2007		Customer Complaints	Cambridgeshire County Council	Pluvial runoff	Low - Source assumed
HFI2188	552105	283772	Little Downham	Cross Lane	23/10/2009		Customer Complaints	Cambridgeshire County Council	Highway drain	Low - Source assumed
HFI2189	552916	283915	Little Downham	Ely Road	29/06/2007		Customer Complaints	Cambridgeshire County Council	Unknown	Low - Source assumed
HFI2190	552398	283892	Little Downham	Holme Lane	20/02/2009		Customer Complaints	Cambridgeshire County Council	Pluvial runoff	Low - Source assumed
HFI2191	552949	284325	Little Downham	Lawn Lane	05/01/2006		Customer Complaints	Cambridgeshire County Council	Unknown	Low - Source assumed
HFI2192	552949	284325	Little Downham	Lawn Lane	04/12/2008		Customer Complaints	Cambridgeshire County Council	Pluvial runoff	Low - Source assumed
HFI2193	553022	284437	Little Downham	Lawn Lane	22/09/2006		Customer Complaints	Cambridgeshire County Council	Unknown	Low - Source assumed
HFI2194	553019	284465	Little Downham	Lawn Lane	21/12/2009		Customer Complaints	Cambridgeshire County Council	Pluvial runoff	Low - Source assumed
HFI2195	552050	284024	Little Downham	Park Lane	27/07/2006		Customer Complaints	Cambridgeshire County Council	Unknown	Low - Source assumed
HFI2196	552050	284024	Little Downham	Park Lane	31/07/2006		Customer Complaints	Cambridgeshire County Council	Pluvial runoff	Low - Source assumed
HFI2197	552099	284053	Little Downham	Park Lane	26/06/2007		Customer Complaints	Cambridgeshire County Council	Unknown	Low - Source assumed
HFI2198	553170	286780	Little Downham	Third Drove	27/09/2005		Customer Complaints	Cambridgeshire County Council	Unknown	Low - Source assumed
HFI2199	551965	283955	Little Downham	Tower Road	27/07/2006		Customer Complaints	Cambridgeshire County Council	Pluvial runoff	Low - Source assumed
HFI2200	551982	283719	Little Downham	Townsend	20/11/2009		Customer Complaints	Cambridgeshire County Council	Pluvial runoff	Low - Source assumed
HFI2201	551982	283719	Little Downham	Townsend	05/01/2010		Customer Complaints	Cambridgeshire County Council	Pluvial runoff	Low - Source assumed

Incident ID	Easting	Northing	Settlement	Street Name	Incident Date	Duration	Data Source	Data Owner	Flood Source	Confidence in Flood Source
HFI2202	551982	283719	Little Downham	Townsend	22/11/2005		Customer Complaints	Cambridgeshire County Council	Highway drain	Low - Source assumed
HFI2203	537557	252684	Little Eversden	Harlton Road	25/09/2007		Customer Complaints	Cambridgeshire County Council	Pluvial runoff	Low - Source assumed
HFI2204	536245	253610	Little Eversden	High Street	19/07/2006		Customer Complaints	Cambridgeshire County Council	Highway drain	Low - Source assumed
HFI2205	537595	253599	Little Eversden	Lowfields	24/05/2006		Customer Complaints	Cambridgeshire County Council	Fluvial - ordinary watercourse	Low - Source assumed
HFI2206	537560	253624	Little Eversden	Lowfields			2001 Flooding Survey for SFRA	Cambridge City Council & South Cambridgeshire District Council	Highway drain	Low - Source assumed
HFI2207	527178	255302	Little Gransden	Main Road	27/07/2006		Customer Complaints	Cambridgeshire County Council	Unknown	Low - Source assumed
HFI2208	519428	261872	Little Paxton		March 1947		Historical Flood Mapping	Environment Agency	Fluvial - ordinary watercourse	High - Compelling evidence
HFI2209	519427	261871	Little Paxton		March 1947		Historical Flood Mapping	Environment Agency	Fluvial - ordinary watercourse	High - Compelling evidence
HFI2210	518454	262042	Little Paxton		4-10 years ago	2-5 days	Flood Memories Project	Cambridgeshire County Council	Fluvial - main river	Low - Source assumed
HFI2211	519104	262959	Little Paxton		4-10 years ago	2-5 days	Flood Memories Project	Cambridgeshire County Council	Fluvial - main river	Low - Source assumed
HFI2212	519427	261872	Little Paxton				Historical Flood Maps	Cambridgeshire County Council	Fluvial - ordinary watercourse	Medium - Some evidence
HFI2213	518941	262285	Little Paxton	Gordon Road	17/07/2009		Customer Complaints	Cambridgeshire County Council	Unknown	Low - Source assumed
HFI2214	518941	262285	Little Paxton	Gordon Road	17/07/2009		Customer Complaints	Cambridgeshire County Council	Highway drain	Low - Source assumed
HFI2215	518941	262285	Little Paxton	Gordon Road	05/03/2010		Customer Complaints	Cambridgeshire County Council	Highway drain	Low - Source assumed
HFI2216	518608	262219	Little Paxton	Gordon Road	20/07/2007		Customer Complaints	Cambridgeshire County Council	Unknown	Low - Source assumed
HFI2217	518979	262250	Little Paxton	Gordon Road	17/07/2009		Customer Complaints	Cambridgeshire County Council	Unknown	Low - Source assumed
HFI2218	518998	262794	Little Paxton	High Street	17/07/2009		Customer Complaints	Cambridgeshire County Council	Unknown	Low - Source assumed
HFI2219	518480	262146	Little Paxton	Mill Lane	18/01/2008		Customer Complaints	Cambridgeshire County Council	Unknown	Low - Source assumed
HFI2220	518480	262146	Little Paxton	Mill Lane	21/01/2008		Customer Complaints	Cambridgeshire County Council	Pluvial runoff	Low - Source assumed
HFI2221	518636	262379	Little Paxton	Park Drive	17/07/2009		Customer Complaints	Cambridgeshire County Council	Unknown	Low - Source assumed
HFI2222	518836	262292	Little Paxton	Reynolds Drive	23/07/2009		Customer Complaints	Cambridgeshire County Council	Pluvial runoff	Low - Source assumed
HFI2223	525462	279933	Little Raveley	Wennington Road	18/01/2007		Customer Complaints	Cambridgeshire County Council	Highway drain	Low - Source assumed
HFI2224	525462	279933	Little Raveley	Wennington Road	08/09/2008		Customer Complaints	Cambridgeshire County Council	Unknown	Low - Source assumed
HFI2225	546363	250214	Little Shelford				Historical Flood Maps	Cambridgeshire County Council	Fluvial - ordinary watercourse	Medium - Some evidence
HFI2226	544974	252358	Little Shelford		October 2001		Historical Flood Mapping	Environment Agency	Fluvial - Main River	High - Compelling evidence
HFI2227	545501	251986	Little Shelford		October 2001		Historical Flood Mapping	Environment Agency	Fluvial - Main River	High - Compelling evidence
HFI2228	546338	251142	Little Shelford		October 2001		Historical Flood Mapping	Environment Agency	Fluvial - Main River	High - Compelling evidence
HFI2229	546363	250214	Little Shelford		October 2001		Historical Flood Mapping	Environment Agency	Fluvial - ordinary watercourse	High - Compelling evidence
HFI2230	546851	250464	Little Shelford		October 2001		Historical Flood Mapping	Environment Agency	Fluvial - Main River	High - Compelling evidence
HFI2231	546777	250194	Little Shelford		October 2001		Historical Flood Mapping	Environment Agency	Fluvial - Main River	High - Compelling evidence
HFI2232	546507	250234	Little Shelford		October 2001		Historical Flood Mapping	Environment Agency	Fluvial - ordinary watercourse	High - Compelling evidence
HFI2233	546502	250405	Little Shelford		October 2001		Historical Flood Mapping	Environment Agency	Fluvial - ordinary watercourse	High - Compelling evidence
HFI2234	545132	251754	Little Shelford				Weather Charts	Cambridgeshire County Council	Fluvial - main river	Low - Source assumed
HFI2235	546363	250214	Little Shelford				Historical Flood Records	Cambridge City Council	Fluvial - ordinary watercourse	Medium - Some Evidence
HFI2236	545169	251407	Little Shelford	High Street	16/01/2007		Customer Complaints	Cambridgeshire County Council	Unknown	Low - Source assumed
HFI2237	544981	251514	Little Shelford	Newton Road	08/08/2008		Customer Complaints	Cambridgeshire County Council	Pluvial runoff	Low - Source assumed
HFI2238	544981	251514	Little Shelford	Newton Road	16/09/2005		Customer Complaints	Cambridgeshire County Council	Unknown	Low - Source assumed
HFI2239	544981	251514	Little Shelford	Newton Road	16/09/2005		Customer Complaints	Cambridgeshire County Council	Unknown	Low - Source assumed
HFI2240	544981	251514	Little Shelford	Newton Road	08/08/2008		Customer Complaints	Cambridgeshire County Council	Pluvial runoff	Low - Source assumed
HFI2241	520865	275490	Little Stukeley				Historic Flood Events	Huntingdonshire District Council	Unknown	Low - Source assumed
HFI2242	552972	276529	Little Thetford	The Wythes	23/11/2006		Customer Complaints	Cambridgeshire County Council	Unknown	Low - Source assumed
HFI2243	553036	276470	Little Thetford	The Wythes	28/09/2006		Customer Complaints	Cambridgeshire County Council	Pluvial runoff	Low - Source assumed
HFI2244	553590	289420	Littleport	Bates Drove	21/11/2008		Customer Complaints	Cambridgeshire County Council	Unknown	Low - Source assumed
HFI2245	556629	287251	Littleport	Camel Road			DG5 Property	Anglian Water	Sewer	High - Compelling evidence
HFI2246	556579	287548	Littleport	Camel Road	08/09/2008		Customer Complaints	Cambridgeshire County Council	Unknown	Low - Source assumed
HFI2247	557115	286787	Littleport	City Road	26/05/2009		Customer Complaints	Cambridgeshire County Council	Pluvial runoff	Low - Source assumed
HFI2248	557134	286787	Littleport	City Road			DG5 Property	Anglian Water	Sewer	High - Compelling evidence
HFI2249	557134	286787	Littleport	City Road			DG5 Property	Anglian Water	Sewer	High - Compelling evidence
HFI2250	557134	286787	Littleport	City Road			DG5 Property	Anglian Water	Sewer	High - Compelling evidence
HFI2251	557115	286787	Littleport	City Road	18/08/2009		Customer Complaints	Cambridgeshire County Council	Sewer	Low - Source assumed
HFI2252	557115	286787	Littleport	City Road	17/07/2008		Customer Complaints	Cambridgeshire County Council	Unknown	Low - Source assumed
HFI2253	556896	286847	Littleport	Granby Street	02/09/2005		Customer Complaints	Cambridgeshire County Council	Unknown	Low - Source assumed
HFI2254	556686	286810	Littleport	High Street	16/09/2008		Customer Complaints	Cambridgeshire County Council	Unknown	Low - Source assumed
HFI2255	555981	287105	Littleport	Kirby Cross Avenue	18/01/2008		Customer Complaints	Cambridgeshire County Council	Highway drain	Low - Source assumed
HFI2256	555966	287248	Littleport	Longfield Road	23/12/2009		Customer Complaints	Cambridgeshire County Council	Highway drain	Low - Source assumed
HFI2257	557613	287508	Littleport	Lynn Road	11/11/2008		Customer Complaints	Cambridgeshire County Council	Unknown	Low - Source assumed
HFI2258	557613	287508	Littleport	Lynn Road	12/11/2008		Customer Complaints	Cambridgeshire County Council	Unknown	Low - Source assumed
HFI2259	557613	287508	Littleport	Lynn Road	04/07/2007		Customer Complaints	Cambridgeshire County Council	Unknown	Low - Source assumed
HFI2260	557613	287508	Littleport	Lynn Road	18/04/2006		Customer Complaints	Cambridgeshire County Council	Pluvial runoff	Low - Source assumed
HFI2261	557613	287508	Littleport	Lynn Road (A10)	02/04/2007		Customer Complaints	Cambridgeshire County Council	Unknown	Low - Source assumed
HFI2262	556777	286802	Littleport	Main Street	12/08/2008		Customer Complaints	Cambridgeshire County Council	Unknown	Low - Source assumed
HFI2263	556777	286802	Littleport	Main Street	09/09/2008		Customer Complaints	Cambridgeshire County Council	Unknown	Low - Source assumed
HFI2264	556777	286802	Littleport	Main Street	04/11/2008		Customer Complaints	Cambridgeshire County Council	Highway drain	Low - Source assumed
HFI2265	556777	286802	Littleport	Main Street	03/03/2006		Customer Complaints	Cambridgeshire County Council	Unknown	Low - Source assumed
HFI2266	555754	287458	Littleport	Meadow Court	24/10/2006		Customer Complaints	Cambridgeshire County Council	Unknown	Low - Source assumed
HFI2267	556561	286512	Littleport	Mill Pit Furlong	09/06/2010		Customer Complaints	Cambridgeshire County Council	Pluvial runoff	Low - Source assumed
HFI2268	556561	286512	Littleport	Mill Pit Furlong	09/10/2007		Customer Complaints	Cambridgeshire County Council	Highway drain	Low - Source assumed
HFI2269	556800	287243	Littleport	Mowfen Drove	28/11/2006		Customer Complaints	Cambridgeshire County Council	Unknown	Low - Source assumed
HFI2270	557670	287110	Littleport	New River Bank	04/09/2008		Customer Complaints	Cambridgeshire County Council	Pluvial runoff	Low - Source assumed
HFI2271	556670	287278	Littleport	New Road	08/01/2007		Customer Complaints	Cambridgeshire County Council	Highway drain	Low - Source assumed
HFI2272	555953	287007	Littleport	Parsons Lane	10/11/2008		Customer Complaints	Cambridgeshire County Council	Sewer	Low - Source assumed

Incident ID	Easting	Northing	Settlement	Street Name	Incident Date	Duration	Data Source	Data Owner	Flood Source	Confidence in Flood Source
HFI2273	556099	286951	Littleport	Parsons Lane	05/01/2010		Customer Complaints	Cambridgeshire County Council	Highway drain	Low - Source assumed
HFI2274	556758	287076	Littleport	Ponts Hill	02/08/2006		Customer Complaints	Cambridgeshire County Council	Unknown	Low - Source assumed
HFI2275	556203	285767	Littleport	Saffron Close	25/03/2008		Customer Complaints	Cambridgeshire County Council	Highway drain	Low - Source assumed
HFI2276	556203	285767	Littleport	Saffron Close	27/05/2008		Customer Complaints	Cambridgeshire County Council	Unknown	Low - Source assumed
HFI2277	557573	286384	Littleport	Sandhill	22/02/2010		Customer Complaints	Cambridgeshire County Council	Fluvial - main river	Low - Source assumed
HFI2278	557573	286384	Littleport	Sandhill	16/08/2010		Customer Complaints	Cambridgeshire County Council	Unknown	Low - Source assumed
HFI2279	556932	287075	Littleport	Silt Road			DG5 Property	Anglian Water	Sewer	High - Compelling evidence
HFI2280	556932	287075	Littleport	Silt Road			DG5 Property	Anglian Water	Sewer	High - Compelling evidence
HFI2281	556932	287075	Littleport	Silt Road			DG5 Property	Anglian Water	Sewer	High - Compelling evidence
HFI2282	557249	287024	Littleport	Station Road	03/04/2007		Customer Complaints	Cambridgeshire County Council	Unknown	Low - Source assumed
HFI2283	557249	287024	Littleport	Station Road	17/01/2007		Customer Complaints	Cambridgeshire County Council	Unknown	Low - Source assumed
HFI2284	557249	287024	Littleport	Station Road	05/12/2006		Customer Complaints	Cambridgeshire County Council	Unknown	Low - Source assumed
HFI2285	557468	287371	Littleport	Station Road	28/07/2006		Customer Complaints	Cambridgeshire County Council	Unknown	Low - Source assumed
HFI2286	557468	287371	Littleport	Station Road	14/05/2007		Customer Complaints	Cambridgeshire County Council	Unknown	Low - Source assumed
HFI2287	556887	287024	Littleport	The Hythe			DG5 Property	Anglian Water	Sewer	High - Compelling evidence
HFI2288	556887	287024	Littleport	The Hythe			DG5 Property	Anglian Water	Sewer	High - Compelling evidence
HFI2289	556887	287024	Littleport	The Hythe			DG5 Property	Anglian Water	Sewer	High - Compelling evidence
HFI2290	556887	287024	Littleport	The Hythe			DG5 Property	Anglian Water	Sewer	High - Compelling evidence
HFI2291	556887	287024	Littleport	The Hythe			DG5 Property	Anglian Water	Sewer	High - Compelling evidence
HFI2292	556922	287023	Littleport	The Hythe	09/02/2006		Customer Complaints	Cambridgeshire County Council	Pluvial runoff	Low - Source assumed
HFI2293	556501	286618	Littleport	Upton Lane	08/06/2010		Customer Complaints	Cambridgeshire County Council	Highway drain	Low - Source assumed
HFI2294	556281	286810	Littleport	Upton Place	05/09/2005		Customer Complaints	Cambridgeshire County Council	Unknown	Low - Source assumed
HFI2295	557232	286681	Littleport	Victoria Street	27/07/2006		Customer Complaints	Cambridgeshire County Council	Unknown	Low - Source assumed
HFI2296	557232	286681	Littleport	Victoria Street	23/01/2008		Customer Complaints	Cambridgeshire County Council	Highway drain	Low - Source assumed
HFI2297	556784	286920	Littleport	Wellington Street	23/10/2006		Customer Complaints	Cambridgeshire County Council	Unknown	Low - Source assumed
HFI2298	556784	286920	Littleport	Wellington Street	10/12/2008		Customer Complaints	Cambridgeshire County Council	Highway drain	Low - Source assumed
HFI2299	556998	286853	Littleport	White Hart Lane	28/12/2007		Customer Complaints	Cambridgeshire County Council	Unknown	Low - Source assumed
HFI2300	555895	287322	Littleport	Wisbech Road	09/10/2006		Customer Complaints	Cambridgeshire County Council	Unknown	Low - Source assumed
HFI2301	555895	287322	Littleport	Wisbech Road (A1101)	13/12/2007		Customer Complaints	Cambridgeshire County Council	Unknown	Low - Source assumed
HFI2302	555743	287234	Littleport	Woodfen Road	03/07/2007		Customer Complaints	Cambridgeshire County Council	Unknown	Low - Source assumed
HFI2303	555743	287234	Littleport	Woodfen Road	04/10/2006		Customer Complaints	Cambridgeshire County Council	Highway drain	Low - Source assumed
HFI2304	553293	262745	Lode	High Street	16/08/2007		Customer Complaints	Cambridgeshire County Council	Unknown	Low - Source assumed
HFI2305	553557	262451	Lode	Lode Road	06/08/2007		Customer Complaints	Cambridgeshire County Council	Unknown	Low - Source assumed
HFI2306	553600	262260	Lode	Lode Road	10/08/2010		Customer Complaints	Cambridgeshire County Council	Highway drain	Low - Source assumed
HFI2307	553150	262803	Lode	Station Road	06/08/2007		Customer Complaints	Cambridgeshire County Council	Unknown	Low - Source assumed
HFI2308	539557	266910	Longstanton		May 1978		Historical Flood Mapping	Environment Agency	Fluvial - ordinary watercourse	High - Compelling evidence
HFI2309	539551	266695	Longstanton		May 1978		Historical Flood Mapping	Environment Agency	Sewer	High - Compelling evidence
HFI2310	539620	266447	Longstanton		October 1993		Historical Flood Mapping	Environment Agency	Fluvial - ordinary watercourse	High - Compelling evidence
HFI2311	539545	266929	Longstanton		October 1993		Historical Flood Mapping	Environment Agency	Fluvial - ordinary watercourse	High - Compelling evidence
HFI2312	539523	266722	Longstanton		October 2001		Historical Flood Mapping	Environment Agency	Fluvial - ordinary watercourse	High - Compelling evidence
HFI2313	539534	266810	Longstanton				Historical Flood Maps	Cambridgeshire County Council	Fluvial - ordinary watercourse	Medium - Some evidence
HFI2314	539549	266719	Longstanton	Colefield			2001 Flooding Survey for SFRA	Cambridge City Council & South Cambridgeshire District Council	Fluvial - ordinary watercourse	Low - Source assumed
HFI2315	539537	266647	Longstanton	Colesfield			2001 Flooding Survey for SFRA	Cambridge City Council & South Cambridgeshire District Council	Fluvial - ordinary watercourse	Low - Source assumed
HFI2316	539518	266718	Longstanton	Colesfield			2001 Flooding Survey for SFRA	Cambridge City Council & South Cambridgeshire District Council	Fluvial - ordinary watercourse	Low - Source assumed
HFI2317	539511	266709	Longstanton	Colesfield			2001 Flooding Survey for SFRA	Cambridge City Council & South Cambridgeshire District Council	Fluvial - ordinary watercourse	Low - Source assumed
HFI2318	539503	266703	Longstanton	Colesfield			2001 Flooding Survey for SFRA	Cambridge City Council & South Cambridgeshire District Council	Fluvial - ordinary watercourse	Low - Source assumed
HFI2319	539515	266677	Longstanton	Colesfield			2001 Flooding Survey for SFRA	Cambridge City Council & South Cambridgeshire District Council	Fluvial - ordinary watercourse	Low - Source assumed
HFI2320	539546	266684	Longstanton	Colesfield			2001 Flooding Survey for SFRA	Cambridge City Council & South Cambridgeshire District Council	Fluvial - ordinary watercourse	Low - Source assumed
HFI2321	539542	266732	Longstanton	Colesfield			2001 Flooding Survey for SFRA	Cambridge City Council & South Cambridgeshire District Council	Fluvial - ordinary watercourse	Low - Source assumed
HFI2322	539595	266672	Longstanton	Hattons Road	10/01/2007		Customer Complaints	Cambridgeshire County Council	Unknown	Low - Source assumed
HFI2323	539591	266633	Longstanton	Hattons Road			2001 Flooding Survey for SFRA	Cambridge City Council & South Cambridgeshire District Council	Fluvial - ordinary watercourse	Low - Source assumed
HFI2324	539579	266965	Longstanton	High Street			2001 Flooding Survey for SFRA	Cambridge City Council & South Cambridgeshire District Council	Fluvial - ordinary watercourse	Low - Source assumed
HFI2325	539537	266862	Longstanton	High Street			2001 Flooding Survey for SFRA	Cambridge City Council & South Cambridgeshire District Council	Fluvial - ordinary watercourse	Low - Source assumed
HFI2326	539578	266988	Longstanton	High Street			2001 Flooding Survey for SFRA	Cambridge City Council & South Cambridgeshire District Council	Fluvial - ordinary watercourse	Low - Source assumed
HFI2327	539566	266843	Longstanton	High Street	10/01/2007		Customer Complaints	Cambridgeshire County Council	Unknown	Low - Source assumed
HFI2328	539587	266878	Longstanton	High Street			2001 Flooding Survey for SFRA	Cambridge City Council & South Cambridgeshire District Council	Fluvial - ordinary watercourse	Low - Source assumed
HFI2329	539998	266786	Longstanton	Magdalene Close	23/06/2006		Customer Complaints	Cambridgeshire County Council	Unknown	Low - Source assumed
HFI2330	540291	266120	Longstanton	Mills Lane	13/02/2009		Customer Complaints	Cambridgeshire County Council	Highway drain	Low - Source assumed
HFI2331	540224	265839	Longstanton	St Michaels	17/04/2009		Customer Complaints	Cambridgeshire County Council	Pluvial runoff	Low - Source assumed
HFI2332	539159	266988	Longstanton	Station Rd	4-10 years ago	Longer than 10 days	Flood Memories Project	Cambridgeshire County Council	Pluvial runoff	Medium - Some evidence
HFI2333	540121	265787	Longstanton	Wilson's Road	27/10/2008		Customer Complaints	Cambridgeshire County Council	Highway drain	Low - Source assumed
HFI2334	539572	260796	Madingley		May 1978		Historical Flood Mapping	Environment Agency	Sewer	High - Compelling evidence
HFI2335	539777	260258	Madingley	Cambridge Road	24/08/2006		Customer Complaints	Cambridgeshire County Council	Pluvial runoff	Low - Source assumed
HFI2336	539864	260942	Madingley	The Avenue	15/12/2005		Customer Complaints	Cambridgeshire County Council	Unknown	Low - Source assumed
HFI2337	548044	289573	Manea		1-3 years ago		Flood Memories Project	Cambridgeshire County Council	Highway drain	Low - Source assumed
HFI2338	548036	291516	Manea	Fodder Fen Road	12/02/2009		Customer Complaints	Cambridgeshire County Council	Pluvial runoff	Low - Source assumed
HFI2339	548062	291870	Manea	Fodder Fen Road	05/02/2008		Customer Complaints	Cambridgeshire County Council	Highway drain	Low - Source assumed
HFI2340	547785	289637	Manea	School Lane	15/11/2005		Customer Complaints	Cambridgeshire County Council	Pluvial runoff	Low - Source assumed
HFI2341	547785	289637	Manea	School Lane	02/08/2010		Customer Complaints	Cambridgeshire County Council	Sewer	Low - Source assumed
HFI2342	547886	289632	Manea	School Lane	03/11/2005		Customer Complaints	Cambridgeshire County Council	Pluvial runoff	Low - Source assumed
HFI2343	547696	289644	Manea	School Lane	09/09/2008		Customer Complaints	Cambridgeshire County Council	Unknown	Low - Source assumed

Incident ID	Easting	Northing	Settlement	Street Name	Incident Date	Duration	Data Source	Data Owner	Flood Source	Confidence in Flood Source
HFI2344	547912	289632	Manea	School Lane	04/01/2006		Customer Complaints	Cambridgeshire County Council	Unknown	Low - Source assumed
HFI2345	547891	290544	Manea	Station Road	04/07/2007		Customer Complaints	Cambridgeshire County Council	Unknown	Low - Source assumed
HFI2346	548049	289573	Manea	Station Road	15/06/2007		Customer Complaints	Cambridgeshire County Council	Highway drain	Low - Source assumed
HFI2347	547913	290359	Manea	Station Road	26/08/2010		Customer Complaints	Cambridgeshire County Council	Highway drain	Low - Source assumed
HFI2348	547047	288948	Manea	Westfield Road	13/06/2006		Customer Complaints	Cambridgeshire County Council	Highway drain	Low - Source assumed
HFI2349	546809	288806	Manea	Westfield Road	03/12/2009		Customer Complaints	Cambridgeshire County Council	Unknown	Low - Source assumed
HFI2350	542231	297326	March		1-3 years ago	1-2 days	Flood Memories Project	Cambridgeshire County Council	Pluvial runoff	Low - Source assumed
HFI2351	541551	296727	March		1-3 years ago	1-2 days	Flood Memories Project	Cambridgeshire County Council	Fluvial - ordinary watercourse	Low - Source assumed
HFI2352	541135	296214	March		1-3 years ago		Flood Memories Project	Cambridgeshire County Council	Pluvial runoff	Low - Source assumed
HFI2353	540827	297396	March		1-3 years ago		Flood Memories Project	Cambridgeshire County Council	Pluvial runoff	Medium - Some evidence
HFI2354	541740	296644	March		4-10 years ago		Flood Memories Project	Cambridgeshire County Council	Fluvial - ordinary watercourse	Low - Source assumed
HFI2355	541548	298241	March		1-3 years ago		Flood Memories Project	Cambridgeshire County Council	Highway drain	Low - Source assumed
HFI2356	540918	296553	March		1-3 years ago		Flood Memories Project	Cambridgeshire County Council	Sewer	Low - Source assumed
HFI2357	541679	298356	March		1-3 years ago		Flood Memories Project	Cambridgeshire County Council	Unknown	Low - Source assumed
HFI2358	540217	297401	March		1-3 years ago		Flood Memories Project	Cambridgeshire County Council	Unknown	Low - Source assumed
HFI2359	540928	296509	March		1-3 years ago	1-2 days	Flood Memories Project	Cambridgeshire County Council	Sewer	Medium - Some evidence
HFI2360	540914	296509	March		1-3 years ago	1-2 days	Flood Memories Project	Cambridgeshire County Council	Sewer	Medium - Some evidence
HFI2361	540167	297489	March		1-3 years ago		Flood Memories Project	Cambridgeshire County Council	Pluvial runoff	Low - Source assumed
HFI2362	540921	296498	March		1-3 years ago	1-2 days	Flood Memories Project	Cambridgeshire County Council	Unknown	Medium - Some evidence
HFI2363	540246	297395	March				Historical Flooding Areas	Middle Level IDB	Fluvial - ordinary watercourse	High - Compelling evidence
HFI2364	540175	297503	March				Historical Flooding Areas	Middle Level IDB	Fluvial - ordinary watercourse	High - Compelling evidence
HFI2365	540343	297671	March				Historical Flooding Areas	Middle Level IDB	Fluvial - ordinary watercourse	High - Compelling evidence
HFI2366	542912	298304	March		March 5th		Historical Flooding Areas	Middle Level IDB	Fluvial - ordinary watercourse	High - Compelling evidence
HFI2367	542290	297207	March		March 5th		Historical Flooding Areas	Middle Level IDB	Fluvial - ordinary watercourse	High - Compelling evidence
HFI2368	540670	297187	March				Weather Charts	Cambridgeshire County Council	Pluvial runoff	Low - Source assumed
HFI2369	542931	297324	March			1-2 days	Flood Memories Project	Cambridgeshire County Council	Sewer	Low - Source assumed
HFI2370	541638	296644	March	Acre Road	06/12/2007		Customer Complaints	Cambridgeshire County Council	Pluvial runoff	Low - Source assumed
HFI2371	541795	297301	March	Alpha St			DG5 Property	Anglian Water	Sewer	High - Compelling evidence
HFI2372	542448	296848	March	Badgeney Road	27/07/2006		Customer Complaints	Cambridgeshire County Council	Highway drain	Low - Source assumed
HFI2373	542448	296848	March	Badgeney Road	05/11/2007		Customer Complaints	Cambridgeshire County Council	Pluvial runoff	Low - Source assumed
HFI2374	542448	296848	March	Badgeney Road	12/01/2006		Customer Complaints	Cambridgeshire County Council	Pluvial runoff	Low - Source assumed
HFI2375	542448	296848	March	Badgeney Road	05/09/2005		Customer Complaints	Cambridgeshire County Council	Pluvial runoff	Low - Source assumed
HFI2376	540927	296016	March	Birchwood Avenue	27/07/2006		Customer Complaints	Cambridgeshire County Council	Unknown	Low - Source assumed
HFI2377	540927	296016	March	Birchwood Avenue	26/06/2009		Customer Complaints	Cambridgeshire County Council	Pluvial runoff	Low - Source assumed
HFI2378	542265	295719	March	Breton Avenue	17/07/2009		Customer Complaints	Cambridgeshire County Council	Unknown	Low - Source assumed
HFI2379	542265	295719	March	Breton Avenue	05/09/2005		Customer Complaints	Cambridgeshire County Council	Unknown	Low - Source assumed
HFI2380	542265	295719	March	Breton Avenue	07/08/2009		Customer Complaints	Cambridgeshire County Council	Pluvial runoff	Low - Source assumed
HFI2381	542265	295719	March	Breton Avenue	17/08/2009		Customer Complaints	Cambridgeshire County Council	Highway drain	Low - Source assumed
HFI2382	541677	296704	March	Broad Street	08/05/2008		Customer Complaints	Cambridgeshire County Council	Pluvial runoff	Low - Source assumed
HFI2383	541679	296816	March	Broad Street	26/08/2010		Customer Complaints	Cambridgeshire County Council	Highway drain	Low - Source assumed
HFI2384	541677	296816	March	Broad Street	28/03/2008		Customer Complaints	Cambridgeshire County Council	Highway drain	Low - Source assumed
HFI2385	541679	296816	March	Broad Street	29/09/2010		Customer Complaints	Cambridgeshire County Council	Unknown	Low - Source assumed
HFI2386	540852	296115	March	Burrowmoor Road	09/07/2007		Customer Complaints	Cambridgeshire County Council	Pluvial runoff	Low - Source assumed
HFI2387	540852	296115	March	Burrowmoor Road	04/02/2009		Customer Complaints	Cambridgeshire County Council	Pluvial runoff	Low - Source assumed
HFI2388	542413	295979	March	Cavalry Drive	24/08/2010		Customer Complaints	Cambridgeshire County Council	Highway drain	Low - Source assumed
HFI2389	542413	295979	March	Cavalry Drive	21/08/2006		Customer Complaints	Cambridgeshire County Council	Pluvial runoff	Low - Source assumed
HFI2390	540997	296322	March	Chestnut Crescent	05/09/2005		Customer Complaints	Cambridgeshire County Council	Pluvial runoff	Low - Source assumed
HFI2391	541588	296553	March	City Road	05/07/2007		Customer Complaints	Cambridgeshire County Council	Highway drain	Low - Source assumed
HFI2392	542440	295922	March	Clydesdale Close	18/01/2007		Customer Complaints	Cambridgeshire County Council	Pluvial runoff	Low - Source assumed
HFI2393	542496	296356	March	Collingwood Avenue	27/07/2006		Customer Complaints	Cambridgeshire County Council	Highway drain	Low - Source assumed
HFI2394	541979	296917	March	Creek Road	24/08/2010		Customer Complaints	Cambridgeshire County Council	Highway drain	Low - Source assumed
HFI2395	541386	296952	March	Dartford Road	10/02/2009		Customer Complaints	Cambridgeshire County Council	Highway drain	Low - Source assumed
HFI2396	540711	297099	March	Deben Close	10/02/2009		Customer Complaints	Cambridgeshire County Council	Pluvial runoff	Low - Source assumed
HFI2397	542250	296797	March	Deerfield Road	17/07/2007		Customer Complaints	Cambridgeshire County Council	Highway drain	Low - Source assumed
HFI2398	541041	296384	March	Ellingham Avenue	14/11/2008		Customer Complaints	Cambridgeshire County Council	Unknown	Low - Source assumed
HFI2399	541041	296384	March	Ellingham Avenue	26/06/2009		Customer Complaints	Cambridgeshire County Council	Pluvial runoff	Low - Source assumed
HFI2400	541998	296364	March	Elwyn Road			DG5 Property	Anglian Water	Sewer	High - Compelling evidence
HFI2401	542002	296393	March	Elwyn Road	04/07/2007		Customer Complaints	Cambridgeshire County Council	Highway drain	Low - Source assumed
HFI2402	542002	296393	March	Elwyn Road	30/05/2007		Customer Complaints	Cambridgeshire County Council	Unknown	Low - Source assumed
HFI2403	540357	297153	March	Fishermans Drive	26/06/2009		Customer Complaints	Cambridgeshire County Council	Highway drain	Low - Source assumed
HFI2404	540357	297153	March	Fishermans Drive	21/08/2006		Customer Complaints	Cambridgeshire County Council	Pluvial runoff	Low - Source assumed
HFI2405	540357	297153	March	Fishermans Drive	24/08/2010		Customer Complaints	Cambridgeshire County Council	Pluvial runoff	Low - Source assumed
HFI2406	541223	296518	March	Gaul Road	25/11/2006		Customer Complaints	Cambridgeshire County Council	Pluvial runoff	Low - Source assumed
HFI2407	542268	296334	March	Green St			DG5 Property	Anglian Water	Sewer	High - Compelling evidence
HFI2408	542268	296334	March	Green St			DG5 Property	Anglian Water	Sewer	High - Compelling evidence
HFI2409	542268	296334	March	Green St			DG5 Property	Anglian Water	Sewer	High - Compelling evidence
HFI2410	542268	296334	March	Green St			DG5 Property	Anglian Water	Sewer	High - Compelling evidence
HFI2411	542295	296383	March	Green Street	27/07/2006		Customer Complaints	Cambridgeshire County Council	Highway drain	Low - Source assumed
HFI2412	542583	296843	March	Grounds Avenue	09/03/2006		Customer Complaints	Cambridgeshire County Council	Pluvial runoff	Low - Source assumed
HFI2413	542768	296868	March	Heathcote Close	26/10/2006		Customer Complaints	Cambridgeshire County Council	Highway drain	Low - Source assumed
HFI2414	542768	296868	March	Heathcote Close	31/10/2006		Customer Complaints	Cambridgeshire County Council	Pluvial runoff	Low - Source assumed

Incident ID	Easting	Northing	Settlement	Street Name	Incident Date	Duration	Data Source	Data Owner	Flood Source	Confidence in Flood Source
HFI2415	541286	297240	March	Henson Road	08/10/2007		Customer Complaints	Cambridgeshire County Council	Highway drain	Low - Source assumed
HFI2416	541286	297240	March	Henson Road	08/10/2007		Customer Complaints	Cambridgeshire County Council	Highway drain	Low - Source assumed
HFI2417	541758	297534	March	High School Close	08/12/2008		Customer Complaints	Cambridgeshire County Council	Sewer	Low - Source assumed
HFI2418	541654	296131	March	High Street	29/09/2010		Customer Complaints	Cambridgeshire County Council	Unknown	Low - Source assumed
HFI2419	540691	298068	March	Hostmoor Retail Park			DG5 Property	Anglian Water	Sewer	High - Compelling evidence
HFI2420	541046	298573	March	Hundred Road			DG5 Property	Anglian Water	Sewer	High - Compelling evidence
HFI2421	541377	297874	March	Lime Grove			DG5 Property	Anglian Water	Sewer	High - Compelling evidence
HFI2422	541377	297874	March	Lime Grove			DG5 Property	Anglian Water	Sewer	High - Compelling evidence
HFI2423	541377	297874	March	Lime Grove			DG5 Property	Anglian Water	Sewer	High - Compelling evidence
HFI2424	541377	297874	March	Lime Grove			DG5 Property	Anglian Water	Sewer	High - Compelling evidence
HFI2425	541377	297874	March	Lime Grove			DG5 Property	Anglian Water	Sewer	High - Compelling evidence
HFI2426	541008	297375	March	Maple Grove	09/09/2010		Customer Complaints	Cambridgeshire County Council	Pluvial runoff	Low - Source assumed
HFI2427	541303	296891	March	Marylebone Road	25/11/2005		Customer Complaints	Cambridgeshire County Council	Unknown	Low - Source assumed
HFI2428	542400	296377	March	Morton Avenue	26/06/2009		Customer Complaints	Cambridgeshire County Council	Unknown	Low - Source assumed
HFI2429	542400	296377	March	Morton Avenue	22/08/2006		Customer Complaints	Cambridgeshire County Council	Unknown	Low - Source assumed
HFI2430	541565	298063	March	Norwood Road	16/08/2006		Customer Complaints	Cambridgeshire County Council	Pluvial runoff	Low - Source assumed
HFI2431	541128	297870	March	Norwood Road			DG5 Property	Anglian Water	Sewer	High - Compelling evidence
HFI2432	541128	297870	March	Norwood Road			DG5 Property	Anglian Water	Sewer	High - Compelling evidence
HFI2433	541128	297870	March	Norwood Road			DG5 Property	Anglian Water	Sewer	High - Compelling evidence
HFI2434	541128	297870	March	Norwood Road			DG5 Property	Anglian Water	Sewer	High - Compelling evidence
HFI2435	541128	297870	March	Norwood Road			DG5 Property	Anglian Water	Sewer	High - Compelling evidence
HFI2436	541565	298063	March	Norwood Road	22/03/2007		Customer Complaints	Cambridgeshire County Council	Pluvial runoff	Low - Source assumed
HFI2437	541565	298063	March	Norwood Road	27/03/2008		Customer Complaints	Cambridgeshire County Council	Highway drain	Low - Source assumed
HFI2438	541565	298063	March	Norwood Road	07/08/2009		Customer Complaints	Cambridgeshire County Council	Pluvial runoff	Low - Source assumed
HFI2439	541565	298063	March	Norwood Road	11/12/2006		Customer Complaints	Cambridgeshire County Council	Pluvial runoff	Low - Source assumed
HFI2440	541565	298063	March	Norwood Road	24/10/2005		Customer Complaints	Cambridgeshire County Council	Pluvial runoff	Low - Source assumed
HFI2441	540379	297403	March	Peas Hill Road	11/01/2008		Customer Complaints	Cambridgeshire County Council	Highway drain	Low - Source assumed
HFI2442	540233	297446	March	Peashill	1-3 years ago	2-5 days	Flood Memories Project	Cambridgeshire County Council	Pluvial runoff	Low - Source assumed
HFI2443	541466	297508	March	Robingoodfellows Lane			DG5 Property	Anglian Water	Sewer	High - Compelling evidence
HFI2444	541466	297508	March	Robingoodfellows Lane			DG5 Property	Anglian Water	Sewer	High - Compelling evidence
HFI2445	541466	297508	March	Robingoodfellows Lane			DG5 Property	Anglian Water	Sewer	High - Compelling evidence
HFI2446	541466	297508	March	Robingoodfellows Lane			DG5 Property	Anglian Water	Sewer	High - Compelling evidence
HFI2447	541466	297508	March	Robingoodfellows Lane			DG5 Property	Anglian Water	Sewer	High - Compelling evidence
HFI2448	541512	297441	March	Robingoodfellows Lane	17/07/2009		Customer Complaints	Cambridgeshire County Council	Highway drain	Low - Source assumed
HFI2449	541699	296998	March	Robingoodfellows Lane	31/08/2007		Customer Complaints	Cambridgeshire County Council	Pluvial runoff	Low - Source assumed
HFI2450	540683	297703	March	Russell Ave			DG5 Property	Anglian Water	Sewer	High - Compelling evidence
HFI2451	542369	296620	March	Sheppersons Grove	28/07/2006		Customer Complaints	Cambridgeshire County Council	Highway drain	Low - Source assumed
HFI2452	541454	295970	March	Springfield Avenue	11/05/2007		Customer Complaints	Cambridgeshire County Council	Pluvial runoff	Low - Source assumed
HFI2453	541432	295050	March	St Wendredas Drive	30/07/2009		Customer Complaints	Cambridgeshire County Council	Pluvial runoff	Low - Source assumed
HFI2454	541956	297734	March	Station Road	24/02/2010		Customer Complaints	Cambridgeshire County Council	Highway drain	Low - Source assumed
HFI2455	541956	297734	March	Station Road	05/02/2007		Customer Complaints	Cambridgeshire County Council	Pluvial runoff	Low - Source assumed
HFI2456	541956	297734	March	Station Road	17/12/2009		Customer Complaints	Cambridgeshire County Council	Pluvial runoff	Low - Source assumed
HFI2457	541956	297734	March	Station Road	12/03/2008		Customer Complaints	Cambridgeshire County Council	Pluvial runoff	Low - Source assumed
HFI2458	541956	297734	March	Station Road	23/08/2010		Customer Complaints	Cambridgeshire County Council	Pluvial runoff	Low - Source assumed
HFI2459	541030	296452	March	Sycamore Close	07/08/2009		Customer Complaints	Cambridgeshire County Council	Pluvial runoff	Low - Source assumed
HFI2460	541030	296452	March	Sycamore Close	05/09/2005		Customer Complaints	Cambridgeshire County Council	Unknown	Low - Source assumed
HFI2461	541521	295550	March	The Avenue	21/07/2009		Customer Complaints	Cambridgeshire County Council	Pluvial runoff	Low - Source assumed
HFI2462	541521	295550	March	The Avenue	07/08/2009		Customer Complaints	Cambridgeshire County Council	Pluvial runoff	Low - Source assumed
HFI2463	542610	296114	March	Upwell Road	05/08/2009		Customer Complaints	Cambridgeshire County Council	Pluvial runoff	Low - Source assumed
HFI2464	542448	297294	March	Waterside Gardens	21/11/2007		Customer Complaints	Cambridgeshire County Council	Pluvial runoff	Low - Source assumed
HFI2465	540866	296933	March	West End			DG5 Property	Anglian Water	Sewer	High - Compelling evidence
HFI2466	540866	296933	March	West End			DG5 Property	Anglian Water	Sewer	High - Compelling evidence
HFI2467	540866	296933	March	West End			DG5 Property	Anglian Water	Sewer	High - Compelling evidence
HFI2468	541624	295175	March	Wimblington Road	28/07/2009		Customer Complaints	Cambridgeshire County Council	Pluvial runoff	Low - Source assumed
HFI2469	541624	295175	March	Wimblington Road	13/10/2005		Customer Complaints	Cambridgeshire County Council	Unknown	Low - Source assumed
HFI2470	541624	295175	March	Wimblington Road	07/09/2005		Customer Complaints	Cambridgeshire County Council	Unknown	Low - Source assumed
HFI2471	541624	295175	March	Wimblington Road	27/07/2010		Customer Complaints	Cambridgeshire County Council	Pluvial runoff	Low - Source assumed
HFI2472	541624	295175	March	Wimblington Road	05/09/2005		Customer Complaints	Cambridgeshire County Council	Highway drain	Low - Source assumed
HFI2473	541624	295175	March	Wimblington Road	16/10/2008		Customer Complaints	Cambridgeshire County Council	Pluvial runoff	Low - Source assumed
HFI2474	541624	295175	March	Wimblington Road (B1101)	18/08/2006		Customer Complaints	Cambridgeshire County Council	Highway drain	Low - Source assumed
HFI2475	540820	297069	March	Windsor Drive			DG5 Property	Anglian Water	Sewer	High - Compelling evidence
HFI2476	540820	297069	March	Windsor Drive			DG5 Property	Anglian Water	Sewer	High - Compelling evidence
HFI2477	540820	297069	March	Windsor Drive			DG5 Property	Anglian Water	Sewer	High - Compelling evidence
HFI2478	540718	297388	March	Wisbech Road	16/09/2005		Customer Complaints	Cambridgeshire County Council	Pluvial runoff	Low - Source assumed
HFI2479	540538	297433	March	Wisbech Road			DG5 Property	Anglian Water	Sewer	High - Compelling evidence
HFI2480	540538	297433	March	Wisbech Road			DG5 Property	Anglian Water	Sewer	High - Compelling evidence
HFI2481	540538	297433	March	Wisbech Road			DG5 Property	Anglian Water	Sewer	High - Compelling evidence
HFI2482	540538	297433	March	Wisbech Road			DG5 Property	Anglian Water	Sewer	High - Compelling evidence
HFI2483	540718	297388	March	Wisbech Road	10/12/2007		Customer Complaints	Cambridgeshire County Council	Highway drain	Low - Source assumed
HFI2484	540718	297388	March	Wisbech Road	17/07/2009		Customer Complaints	Cambridgeshire County Council	Pluvial runoff	Low - Source assumed
HFI2485	540718	297388	March	Wisbech Road	10/12/2007		Customer Complaints	Cambridgeshire County Council	Pluvial runoff	Low - Source assumed

Incident ID	Easting	Northing	Settlement	Street Name	Incident Date	Duration	Data Source	Data Owner	Flood Source	Confidence in Flood Source
HFI2486	541250	297355	March	Wisbech Road			Weather Charts	Cambridgeshire County Council	Pluvial runoff	Low - Source assumed
HFI2487	540718	297388	March	Wisbech Road (B1099)	26/08/2010		Customer Complaints	Cambridgeshire County Council	Pluvial runoff	Low - Source assumed
HFI2488	540718	297388	March	Wisbech Road (B1099)	09/05/2006		Customer Complaints	Cambridgeshire County Council	Unknown	Low - Source assumed
HFI2489	540606	297318	March	Yarrow Close	25/06/2007		Customer Complaints	Cambridgeshire County Council	Pluvial runoff	Low - Source assumed
HFI2490	537985	243800	Melbourn	Back Lane	28/01/2009		Customer Complaints	Cambridgeshire County Council	Highway drain	Low - Source assumed
HFI2491	537830	243994	Melbourn	Back Lane / High Street	1-3 years ago	1-2 days	Flood Memories Project	Cambridgeshire County Council	Highway drain	Low - Source assumed
HFI2492	538722	244974	Melbourn	Cambridge Road	23/05/2006		Customer Complaints	Cambridgeshire County Council	Highway drain	Low - Source assumed
HFI2493	538828	245171	Melbourn	Cambridge Road	18/01/2007		Customer Complaints	Cambridgeshire County Council	Unknown	Low - Source assumed
HFI2494	538141	244155	Melbourn	Greenbanks	07/06/2010		Customer Complaints	Cambridgeshire County Council	Unknown	Low - Source assumed
HFI2495	538424	244013	Melbourn	Greengage Rise	08/04/2010		Customer Complaints	Cambridgeshire County Council	Pluvial runoff	Low - Source assumed
HFI2496	538150	244538	Melbourn	High Street	21/10/2005		Customer Complaints	Cambridgeshire County Council	Unknown	Low - Source assumed
HFI2497	538150	244538	Melbourn	High Street	07/08/2006		Customer Complaints	Cambridgeshire County Council	Unknown	Low - Source assumed
HFI2498	538604	244969	Melbourn	High Street	27/07/2006		Customer Complaints	Cambridgeshire County Council	Unknown	Low - Source assumed
HFI2499	538279	244772	Melbourn	High Street	05/12/2005		Customer Complaints	Cambridgeshire County Council	Unknown	Low - Source assumed
HFI2500	538290	244632	Melbourn	Little Lane	10/08/2006		Customer Complaints	Cambridgeshire County Council	Unknown	Low - Source assumed
HFI2501	538290	244632	Melbourn	Little Lane	28/07/2006		Customer Complaints	Cambridgeshire County Council	Unknown	Low - Source assumed
HFI2502	538290	244632	Melbourn	Little Lane	18/09/2006		Customer Complaints	Cambridgeshire County Council	Unknown	Low - Source assumed
HFI2503	538196	244518	Melbourn	Meeting Lane	08/08/2008		Customer Complaints	Cambridgeshire County Council	Pluvial runoff	Low - Source assumed
HFI2504	538587	245062	Melbourn	Moat Lane	27/07/2006		Customer Complaints	Cambridgeshire County Council	Unknown	Low - Source assumed
HFI2505	538578	244301	Melbourn	New Road	11/08/2008		Customer Complaints	Cambridgeshire County Council	Unknown	Low - Source assumed
HFI2506	538617	244241	Melbourn	New Road	23/08/2010		Customer Complaints	Cambridgeshire County Council	Sewer	Low - Source assumed
HFI2507	538605	244222	Melbourn	New Road	03/08/2006		Customer Complaints	Cambridgeshire County Council	Unknown	Low - Source assumed
HFI2508	538589	244888	Melbourn	Norgetts Lane	09/03/2006		Customer Complaints	Cambridgeshire County Council	Pluvial runoff	Low - Source assumed
HFI2509	538279	244553	Melbourn	Orchard Gate	13/11/2009		Customer Complaints	Cambridgeshire County Council	Pluvial runoff	Low - Source assumed
HFI2510	538423	244609	Melbourn	Orchard Road	03/04/2006		Customer Complaints	Cambridgeshire County Council	Highway drain	Low - Source assumed
HFI2511	538423	244609	Melbourn	Orchard Road	27/07/2006		Customer Complaints	Cambridgeshire County Council	Unknown	Low - Source assumed
HFI2512	538254	244400	Melbourn	Orchard Road	27/07/2006		Customer Complaints	Cambridgeshire County Council	Unknown	Low - Source assumed
HFI2513	538168	244654	Melbourn	Rose Lane	30/11/2006		Customer Complaints	Cambridgeshire County Council	Unknown	Low - Source assumed
HFI2514	538283	243925	Melbourn	Saxon Way	13/06/2006		Customer Complaints	Cambridgeshire County Council	Unknown	Low - Source assumed
HFI2515	538359	245389	Melbourn	The Moor	03/05/2007		Customer Complaints	Cambridgeshire County Council	Unknown	Low - Source assumed
HFI2516	538226	244182	Melbourn	Water Lane	08/06/2010		Customer Complaints	Cambridgeshire County Council	Pluvial runoff	Low - Source assumed
HFI2517	538241	244169	Melbourn	Water Lane	27/09/2010		Customer Complaints	Cambridgeshire County Council	Unknown	Low - Source assumed
HFI2518	537430	248279	Meldreth		October 2001		Historical Flood Mapping	Environment Agency	Fluvial - Main River	High - Compelling evidence
HFI2519	532933	248396	Meldreth		March 1947		Historical Flood Mapping	Environment Agency	Fluvial - Main River	High - Compelling evidence
HFI2520	537261	245598	Meldreth	Chiswick End	06/09/2006		Customer Complaints	Cambridgeshire County Council	Unknown	Low - Source assumed
HFI2521	537660	245919	Meldreth	High Street	08/08/2008		Customer Complaints	Cambridgeshire County Council	Unknown	Low - Source assumed
HFI2522	537983	246853	Meldreth	North End	23/04/2008		Customer Complaints	Cambridgeshire County Council	Unknown	Low - Source assumed
HFI2523	548324	262260	Milton		October 2001		Historical Flood Mapping	Environment Agency	Fluvial - ordinary watercourse	High - Compelling evidence
HFI2524	548427	262319	Milton		October 2001		Historical Flood Mapping	Environment Agency	Fluvial - ordinary watercourse	High - Compelling evidence
HFI2525	548114	262622	Milton	Fen Road	08/08/2008		Customer Complaints	Cambridgeshire County Council	Unknown	Low - Source assumed
HFI2526	547905	262727	Milton	Hall End	07/07/2008		Customer Complaints	Cambridgeshire County Council	Highway drain	Low - Source assumed
HFI2527	547608	262723	Milton	High Street	26/11/2009		Customer Complaints	Cambridgeshire County Council	Highway drain	Low - Source assumed
HFI2528	547608	262723	Milton	High Street	04/10/2010		Customer Complaints	Cambridgeshire County Council	Pluvial runoff	Low - Source assumed
HFI2529	507241	276027	Molesworth	Main Street	11/09/2009		Customer Complaints	Cambridgeshire County Council	Unknown	Low - Source assumed
HFI2530	519971	280149	Monks Wood	Brookside And High Street	10-15 years ago	1-2 days	Flood Memories Project	Cambridgeshire County Council	Fluvial - ordinary watercourse	Low - Source assumed
HFI2531	537819	307229	Murrow	Back Road	23/03/2010		Customer Complaints	Cambridgeshire County Council	Pluvial runoff	Low - Source assumed
HFI2532	537819	307229	Murrow	Back Road	27/10/2008		Customer Complaints	Cambridgeshire County Council	Unknown	Low - Source assumed
HFI2533	537819	307229	Murrow	Back Road	08/01/2007		Customer Complaints	Cambridgeshire County Council	Unknown	Low - Source assumed
HFI2534	537918	307189	Murrow	Front Road	22/02/2010		Customer Complaints	Cambridgeshire County Council	Highway drain	Low - Source assumed
HFI2535	537918	307189	Murrow	Front Road	03/07/2007		Customer Complaints	Cambridgeshire County Council	Unknown	Low - Source assumed
HFI2536	538021	307229	Murrow	Front Road	01/10/2010		Customer Complaints	Cambridgeshire County Council	Pluvial runoff	Medium - Some evidence
HFI2537	537042	309599	Murrow	Mill Road	10/04/2006		Customer Complaints	Cambridgeshire County Council	Unknown	Low - Source assumed
HFI2538	537042	309599	Murrow	Mill Road	17/01/2006		Customer Complaints	Cambridgeshire County Council	Pluvial runoff	Low - Source assumed
HFI2539	537042	309599	Murrow	Mill Road	26/01/2006		Customer Complaints	Cambridgeshire County Council	Pluvial runoff	Low - Source assumed
HFI2540	539235	306886	Murrow	Murrow Lane	17/07/2009		Customer Complaints	Cambridgeshire County Council	Pluvial runoff	Low - Source assumed
HFI2541	537296	306531	Murrow	Station Avenue	10/02/2009		Customer Complaints	Cambridgeshire County Council	Highway drain	Low - Source assumed
HFI2542	535304	273191	Needingworth				Historic Flood Events	Huntingdonshire District Council	Fluvial - main river	Low - Source assumed
HFI2543	534177	271896	Needingworth				Historic Flood Events	Huntingdonshire District Council	Unknown	Low - Source assumed
HFI2544	534274	272245	Needingworth	Dales Way	29/01/2010		Customer Complaints	Cambridgeshire County Council	Unknown	Low - Source assumed
HFI2545	534247	272091	Needingworth	High Street	07/02/2009		Customer Complaints	Cambridgeshire County Council	Unknown	Low - Source assumed
HFI2546	534247	272091	Needingworth	High Street	20/06/2007		Customer Complaints	Cambridgeshire County Council	Unknown	Low - Source assumed
HFI2547	534247	272091	Needingworth	High Street	09/12/2009		Customer Complaints	Cambridgeshire County Council	Unknown	Low - Source assumed
HFI2548	543286	257795	Newnham				Historical Flood Maps	Cambridgeshire County Council	Fluvial - main river	Medium - Some evidence
HFI2549	543220	257845	Newnham		4-10 years ago	1-2 days	Flood Memories Project	Cambridgeshire County Council	Fluvial - ordinary watercourse	Low - Source assumed
HFI2550	543362	257482	Newnham				Flood Memories Project	Cambridgeshire County Council	Fluvial - main river	Low - Source assumed
HFI2551	544047	257101	Newnham		More than 15 years ago		Flood Memories Project	Cambridgeshire County Council	Fluvial - main river	Low - Source assumed
HFI2552	543012	257917	Newnham		More than 15 years ago		Flood Memories Project	Cambridgeshire County Council	Unknown	Low - Source assumed
HFI2553	543108	258053	Newnham		4-10 years ago		Flood Memories Project	Cambridgeshire County Council	Fluvial - main river	Low - Source assumed
HFI2554	543175	258166	Newnham		More than 15 years ago		Flood Memories Project	Cambridgeshire County Council	Fluvial - main river	Low - Source assumed
HFI2555	543202	257833	Newnham		4-10 years ago		Flood Memories Project	Cambridgeshire County Council	Unknown	Low - Source assumed
HFI2556	543374	257771	Newnham		4-10 years ago	1-2 days	Flood Memories Project	Cambridgeshire County Council	Fluvial - main river	Low - Source assumed

Incident ID	Easting	Northing	Settlement	Street Name	Incident Date	Duration	Data Source	Data Owner	Flood Source	Confidence in Flood Source
HFI2557	543353	257804	Newnham		4-10 years ago	1-2 days	Flood Memories Project	Cambridgeshire County Council	Fluvial - main river	Medium - Some evidence
HFI2558	543251	257779	Newnham				Flood Memories Project	Cambridgeshire County Council	Fluvial - main river	Low - Source assumed
HFI2559	544275	257119	Newnham		4-10 years ago		Flood Memories Project	Cambridgeshire County Council	Unknown	Low - Source assumed
HFI2560	543169	257765	Newnham		More than 15 years ago		Flood Memories Project	Cambridgeshire County Council	Fluvial - main river	Low - Source assumed
HFI2561	543251	257779	Newnham		More than 15 years ago		Flood Memories Project	Cambridgeshire County Council	Fluvial - main river	Low - Source assumed
HFI2562	543274	257780	Newnham		More than 15 years ago		Flood Memories Project	Cambridgeshire County Council	Fluvial - main river	Low - Source assumed
HFI2563	543261	257602	Newnham		May 1978		Historical Flood Mapping	Environment Agency	Fluvial - main river	High - Compelling evidence
HFI2564	543286	257795	Newnham				Historical Flood Records	Cambridge City Council	Fluvial - main river	Medium - Some Evidence
HFI2565	543176	257932	Newnham		4-10 years ago		Flood Memories Project	Cambridgeshire County Council	Fluvial - main river	Medium - Some evidence
HFI2566	543575	257577	Newnham	Barton Road	06/01/2007		Customer Complaints	Cambridgeshire County Council	Pluvial runoff	Low - Source assumed
HFI2567	543232	257812	Newnham	Barton Road	May 1978		Historical Flood Mapping	Environment Agency	Fluvial - main river	High - Compelling evidence
HFI2568	543575	257577	Newnham	Barton Road	17/01/2007		Customer Complaints	Cambridgeshire County Council	Highway drain	Low - Source assumed
HFI2569	543371	257679	Newnham	Barton Road			2001 Flooding Survey for SFRA	Cambridge City Council & South Cambridgeshire District Council	Fluvial - main river	Low - Source assumed
HFI2570	543300	257600	Newnham	Barton Road	05/05/1978		Flood Records	Cambridge City Council	Fluvial - main river	Medium - Some evidence
HFI2571	543300	257600	Newnham	Barton Road	05/05/1978		Flood Records	Cambridgeshire County Council	Fluvial - main river	Medium - Some Evidence
HFI2572	543300	257600	Newnham	Barton Road	05/05/1978		Flood Records	Cambridge City Council	Fluvial - main river	Medium - Some evidence
HFI2573	543340	257688	Newnham	Barton Road			2001 Flooding Survey for SFRA	Cambridge City Council & South Cambridgeshire District Council	Fluvial - main river	Low - Source assumed
HFI2574	543300	257600	Newnham	Barton Road	05/05/1978		Flood Records	Cambridgeshire County Council	Fluvial - main river	Medium - Some Evidence
HFI2575	543300	257600	Newnham	Barton Road	02/01/2003		Flood Records	Cambridgeshire County Council	Pluvial runoff	Medium - Some evidence
HFI2576	543300	257600	Newnham	Barton Road	05/05/1978		Flood Records	Cambridge City Council	Fluvial - main river	Medium - Some evidence
HFI2577	543300	257600	Newnham	Barton Road	02/01/2003		Flood Records	Cambridge City Council	Pluvial runoff	Medium - Some evidence
HFI2578	543324	257692	Newnham	Barton Road			2001 Flooding Survey for SFRA	Cambridge City Council & South Cambridgeshire District Council	Fluvial - main river	Low - Source assumed
HFI2579	543300	257600	Newnham	Barton Road	05/05/1978		Flood Records	Cambridgeshire County Council	Fluvial - main river	Medium - Some Evidence
HFI2580	543300	257600	Newnham	Barton Road	05/05/1978		Flood Records	Cambridge City Council	Fluvial - main river	Medium - Some evidence
HFI2581	543361	257613	Newnham	Barton Road			2001 Flooding Survey for SFRA	Cambridge City Council & South Cambridgeshire District Council	Fluvial - main river	Low - Source assumed
HFI2582	543361	257613	Newnham	Barton Road			2001 Flooding Survey for SFRA	Cambridge City Council & South Cambridgeshire District Council	Fluvial - main river	Low - Source assumed
HFI2583	543300	257600	Newnham	Barton Road	05/05/1978		Flood Records	Cambridgeshire County Council	Fluvial - main river	Medium - Some Evidence
HFI2584	543305	257699	Newnham	Barton Road			2001 Flooding Survey for SFRA	Cambridge City Council & South Cambridgeshire District Council	Fluvial - main river	Low - Source assumed
HFI2585	543200	257600	Newnham	Barton Road	05/05/1978		Flood Records	Cambridge City Council	Fluvial - main river	Medium - Some evidence
HFI2586	543267	257699	Newnham	Barton Road			2001 Flooding Survey for SFRA	Cambridge City Council & South Cambridgeshire District Council	Fluvial - main river	Low - Source assumed
HFI2587	543200	257600	Newnham	Barton Road	05/05/1978		Flood Records	Cambridgeshire County Council	Fluvial - main river	Medium - Some Evidence
HFI2588	543200	257600	Newnham	Barton Road	05/05/1978		Flood Records	Cambridge City Council	Fluvial - main river	Medium - Some evidence
HFI2589	543247	257694	Newnham	Barton Road			2001 Flooding Survey for SFRA	Cambridge City Council & South Cambridgeshire District Council	Fluvial - main river	Low - Source assumed
HFI2590	543200	257600	Newnham	Barton Road	05/05/1978		Flood Records	Cambridgeshire County Council	Fluvial - main river	Medium - Some Evidence
HFI2591	544221	257129	Newnham	Eltisley Avenue	27/03/2007		Customer Complaints	Cambridgeshire County Council	Unknown	Low - Source assumed
HFI2592	543400	257300	Newnham	Fulbrook Road	02/01/2003		Flood Records	Cambridge City Council	Fluvial - ordinary watercourse	Medium - Some evidence
HFI2593	543400	257300	Newnham	Fulbrook Road	02/01/2003		Flood Records	Cambridgeshire County Council	Fluvial - ordinary watercourse	Medium - Some evidence
HFI2594	543600	257313	Newnham	Fulbrooke Road			2001 Flooding Survey for SFRA	Cambridge City Council & South Cambridgeshire District Council	Unknown	Low - Source assumed
HFI2595	542423	258000	Newnham	Gough Way	4-10 years ago	1-2 days	Flood Memories Project	Cambridgeshire County Council	Fluvial - main river	Low - Source assumed
HFI2596	543200	257700	Newnham	Gough Way	21/10/2001		Flood Records	Cambridge City Council	Fluvial - main river	Medium - Some evidence
HFI2597	543297	257795	Newnham	Gough Way	October 2001		Historical Flood Mapping	Environment Agency	Fluvial - Main River	High - Compelling evidence
HFI2598	543200	257700	Newnham	Gough Way	21/10/2001		Flood Records	Cambridgeshire County Council	Fluvial - main river	Medium - Some Evidence
HFI2599	543333	257767	Newnham	Gough Way			2001 Flooding Survey for SFRA	Cambridge City Council & South Cambridgeshire District Council	Fluvial - main river	Low - Source assumed
HFI2600	543324	257770	Newnham	Gough Way			2001 Flooding Survey for SFRA	Cambridge City Council & South Cambridgeshire District Council	Fluvial - main river	Low - Source assumed
HFI2601	543305	257772	Newnham	Gough Way			2001 Flooding Survey for SFRA	Cambridge City Council & South Cambridgeshire District Council	Fluvial - main river	Low - Source assumed
HFI2602	543200	257700	Newnham	Gough Way	02/01/2003		Flood Records	Cambridge City Council	Fluvial - main river	Medium - Some evidence
HFI2603	543295	257775	Newnham	Gough Way			2001 Flooding Survey for SFRA	Cambridge City Council & South Cambridgeshire District Council	Fluvial - main river	Low - Source assumed
HFI2604	543200	257700	Newnham	Gough Way	02/01/2003		Flood Records	Cambridgeshire County Council	Fluvial - main river	Medium - Some evidence
HFI2605	543272	257770	Newnham	Gough Way			2001 Flooding Survey for SFRA	Cambridge City Council & South Cambridgeshire District Council	Fluvial - main river	Low - Source assumed
HFI2606	543258	257767	Newnham	Gough Way			2001 Flooding Survey for SFRA	Cambridge City Council & South Cambridgeshire District Council	Fluvial - main river	Low - Source assumed
HFI2607	543246	257764	Newnham	Gough Way			2001 Flooding Survey for SFRA	Cambridge City Council & South Cambridgeshire District Council	Fluvial - main river	Low - Source assumed
HFI2608	543234	257762	Newnham	Gough Way			2001 Flooding Survey for SFRA	Cambridge City Council & South Cambridgeshire District Council	Fluvial - main river	Low - Source assumed
HFI2609	543223	257767	Newnham	Gough Way			2001 Flooding Survey for SFRA	Cambridge City Council & South Cambridgeshire District Council	Fluvial - main river	Low - Source assumed
HFI2610	543211	257789	Newnham	Gough Way			2001 Flooding Survey for SFRA	Cambridge City Council & South Cambridgeshire District Council	Fluvial - main river	Low - Source assumed
HFI2611	543351	257826	Newnham	Gough Way			2001 Flooding Survey for SFRA	Cambridge City Council & South Cambridgeshire District Council	Fluvial - main river	Low - Source assumed
HFI2612	543338	257820	Newnham	Gough Way			2001 Flooding Survey for SFRA	Cambridge City Council & South Cambridgeshire District Council	Fluvial - main river	Low - Source assumed
HFI2613	543317	257820	Newnham	Gough Way			2001 Flooding Survey for SFRA	Cambridge City Council & South Cambridgeshire District Council	Fluvial - main river	Low - Source assumed
HFI2614	543299	257822	Newnham	Gough Way			2001 Flooding Survey for SFRA	Cambridge City Council & South Cambridgeshire District Council	Fluvial - main river	Low - Source assumed
HFI2615	543288	257818	Newnham	Gough Way			2001 Flooding Survey for SFRA	Cambridge City Council & South Cambridgeshire District Council	Fluvial - main river	Low - Source assumed
HFI2616	543276	257820	Newnham	Gough Way			2001 Flooding Survey for SFRA	Cambridge City Council & South Cambridgeshire District Council	Fluvial - main river	Low - Source assumed
HFI2617	543276	257820	Newnham	Gough Way			2001 Flooding Survey for SFRA	Cambridge City Council & South Cambridgeshire District Council	Fluvial - main river	Low - Source assumed
HFI2618	544300	257100	Newnham	Granchester Street	03/01/2003		Flood Records	Cambridge City Council	Fluvial - main river	Medium - Some evidence
HFI2619	544300	257100	Newnham	Granchester Street	03/01/2003		Flood Records	Cambridgeshire County Council	Fluvial - main river	Medium - Some evidence
HFI2620	544100	257100	Newnham	Grantchester Meadows	03/08/1982		Flood Records	Cambridge City Council	Unknown	Low - Source assumed
HFI2621	544100	257100	Newnham	Grantchester Meadows	03/08/1982		Flood Records	Cambridgeshire County Council	Unknown	Low - Source assumed
HFI2622	544162	257164	Newnham	Marlowe Road	20/11/2006		Customer Complaints	Cambridgeshire County Council	Unknown	Low - Source assumed
HFI2623	543326	257904	Newnham	Penarth Place			2001 Flooding Survey for SFRA	Cambridge City Council & South Cambridgeshire District Council	Fluvial - main river	Low - Source assumed
HFI2624	545310	314094	Newton	Ferry Lane	03/06/2008		Customer Complaints	Cambridgeshire County Council	Unknown	Low - Source assumed
HFI2625	543671	249543	Newton	Harston Road	17/11/2006		Customer Complaints	Cambridgeshire County Council	Unknown	Low - Source assumed
HFI2626	543675	249610	Newton	Harston Road	07/08/2009		Customer Complaints	Cambridgeshire County Council	Pluvial runoff	Low - Source assumed
HFI2627	544039	249416	Newton	Whittlesford Road	16/01/2007		Customer Complaints	Cambridgeshire County Council	Pluvial runoff	Low - Source assumed

Incident ID	Easting	Northing	Settlement	Street Name	Incident Date	Duration	Data Source	Data Owner	Flood Source	Confidence in Flood Source
HFI2628	528945	244735	North Brook End	North Brook End	05/09/2008		Customer Complaints	Cambridgeshire County Council	Unknown	Low - Source assumed
HFI2629	564221	244039	Nosterfield End		10/11/2008		Customer Complaints	Cambridgeshire County Council	Fluvial - ordinary watercourse	Low - Source assumed
HFI2630	540617	263518	Oakington				Historical Flood Records	Cambridge City Council	Fluvial - ordinary watercourse	Medium - Some Evidence
HFI2631	540790	263566	Oakington				Historical Flood Records	Cambridge City Council	Fluvial - ordinary watercourse	Medium - Some Evidence
HFI2632	540820	263602	Oakington				Historical Flood Records	Cambridge City Council	Fluvial - ordinary watercourse	Medium - Some Evidence
HFI2633	541656	263965	Oakington				Historical Flood Maps	Cambridgeshire County Council	Fluvial - main river	Medium - Some evidence
HFI2634	540617	263518	Oakington				Historical Flood Maps	Cambridgeshire County Council	Fluvial - ordinary watercourse	Medium - Some evidence
HFI2635	540790	263566	Oakington				Historical Flood Maps	Cambridgeshire County Council	Fluvial - ordinary watercourse	Medium - Some evidence
HFI2636	540820	263602	Oakington				Historical Flood Maps	Cambridgeshire County Council	Fluvial - ordinary watercourse	Medium - Some evidence
HFI2637	541455	264621	Oakington		May 1978		Historical Flood Mapping	Environment Agency	Sewer	High - Compelling evidence
HFI2638	540939	264522	Oakington		May 1978		Historical Flood Mapping	Environment Agency	Fluvial - ordinary watercourse	High - Compelling evidence
HFI2639	540926	264290	Oakington		May 1978		Historical Flood Mapping	Environment Agency	Sewer	High - Compelling evidence
HFI2640	540940	264124	Oakington		May 1978		Historical Flood Mapping	Environment Agency	Sewer	High - Compelling evidence
HFI2641	541167	264257	Oakington		May 1978		Historical Flood Mapping	Environment Agency	Fluvial - main river	High - Compelling evidence
HFI2642	540820	263602	Oakington		October 2001		Historical Flood Mapping	Environment Agency	Fluvial - ordinary watercourse	High - Compelling evidence
HFI2643	540790	263566	Oakington		October 2001		Historical Flood Mapping	Environment Agency	Fluvial - ordinary watercourse	High - Compelling evidence
HFI2644	540617	263518	Oakington		October 2001		Historical Flood Mapping	Environment Agency	Fluvial - ordinary watercourse	High - Compelling evidence
HFI2645	542013	264810	Oakington		October 2001		Historical Flood Mapping	Environment Agency	Fluvial - Main River	High - Compelling evidence
HFI2646	540882	264472	Oakington		October 2001		Historical Flood Mapping	Environment Agency	Fluvial - Main River	High - Compelling evidence
HFI2647	540892	264265	Oakington		October 2001		Historical Flood Mapping	Environment Agency	Fluvial - Main River	High - Compelling evidence
HFI2648	541792	264590	Oakington		October 2001		Historical Flood Mapping	Environment Agency	Fluvial - Main River	High - Compelling evidence
HFI2649	541369	264249	Oakington		October 2001		Historical Flood Mapping	Environment Agency	Fluvial - Main River	High - Compelling evidence
HFI2650	541993	264292	Oakington		October 2001		Historical Flood Mapping	Environment Agency	Fluvial - Main River	High - Compelling evidence
HFI2651	541220	263983	Oakington		October 2001		Historical Flood Mapping	Environment Agency	Fluvial - Main River	High - Compelling evidence
HFI2652	540997	263710	Oakington		October 2001		Historical Flood Mapping	Environment Agency	Fluvial - ordinary watercourse	High - Compelling evidence
HFI2653	541348	263744	Oakington		October 2001		Historical Flood Mapping	Environment Agency	Fluvial - main river	High - Compelling evidence
HFI2654	542032	263662	Oakington		October 2001		Historical Flood Mapping	Environment Agency	Fluvial - Main River	High - Compelling evidence
HFI2655	541816	263891	Oakington				Historical Flood Records	Cambridge City Council	Fluvial - main river	Medium - Some Evidence
HFI2656	541237	264334	Oakington	Arcadia Gardens	12/09/2005		Customer Complaints	Cambridgeshire County Council	Highway drain	Low - Source assumed
HFI2657	541253	264319	Oakington	Arcadia Gardens			2001 Flooding Survey for SFRA	Cambridge City Council & South Cambridgeshire District Council	Fluvial - main river	Low - Source assumed
HFI2658	541258	264328	Oakington	Arcadia Gardens			2001 Flooding Survey for SFRA	Cambridge City Council & South Cambridgeshire District Council	Fluvial - main river	Low - Source assumed
HFI2659	541266	264336	Oakington	Arcadia Gardens			2001 Flooding Survey for SFRA	Cambridge City Council & South Cambridgeshire District Council	Fluvial - main river	Low - Source assumed
HFI2660	541192	264305	Oakington	Arcadia Gardens			2001 Flooding Survey for SFRA	Cambridge City Council & South Cambridgeshire District Council	Fluvial - ordinary watercourse	Low - Source assumed
HFI2661	541273	264348	Oakington	Arcadia Gardens			2001 Flooding Survey for SFRA	Cambridge City Council & South Cambridgeshire District Council	Fluvial - main river	Low - Source assumed
HFI2662	541201	264302	Oakington	Arcadia Gardens			2001 Flooding Survey for SFRA	Cambridge City Council & South Cambridgeshire District Council	Fluvial - main river	Low - Source assumed
HFI2663	541210	264294	Oakington	Arcadia Gardens			2001 Flooding Survey for SFRA	Cambridge City Council & South Cambridgeshire District Council	Fluvial - main river	Low - Source assumed
HFI2664	541218	264290	Oakington	Arcadia Gardens			2001 Flooding Survey for SFRA	Cambridge City Council & South Cambridgeshire District Council	Fluvial - main river	Low - Source assumed
HFI2665	541177	264126	Oakington	Cambridge Road	04/06/2008		Customer Complaints	Cambridgeshire County Council	Fluvial - main river	Low - Source assumed
HFI2666	541274	264052	Oakington	Cambridge Road	06/04/2006		Customer Complaints	Cambridgeshire County Council	Fluvial - main river	Low - Source assumed
HFI2667	541274	264052	Oakington	Cambridge Road	05/03/2010		Customer Complaints	Cambridgeshire County Council	Fluvial - main river	Low - Source assumed
HFI2668	541144	264140	Oakington	Cambridge Road			2001 Flooding Survey for SFRA	Cambridge City Council & South Cambridgeshire District Council	Fluvial - main river	Low - Source assumed
HFI2669	541174	264097	Oakington	Cambridge Road			2001 Flooding Survey for SFRA	Cambridge City Council & South Cambridgeshire District Council	Fluvial - main river	Low - Source assumed
HFI2670	541199	264077	Oakington	Cambridge Road			2001 Flooding Survey for SFRA	Cambridge City Council & South Cambridgeshire District Council	Fluvial - main river	Low - Source assumed
HFI2671	541377	263996	Oakington	Cambridge Road			2001 Flooding Survey for SFRA	Cambridge City Council & South Cambridgeshire District Council	Fluvial - main river	Low - Source assumed
HFI2672	541182	264157	Oakington	Cambridge Road			2001 Flooding Survey for SFRA	Cambridge City Council & South Cambridgeshire District Council	Fluvial - main river	Low - Source assumed
HFI2673	541186	264152	Oakington	Cambridge Road			2001 Flooding Survey for SFRA	Cambridge City Council & South Cambridgeshire District Council	Fluvial - main river	Low - Source assumed
HFI2674	541197	264146	Oakington	Cambridge Road			2001 Flooding Survey for SFRA	Cambridge City Council & South Cambridgeshire District Council	Fluvial - main river	Low - Source assumed
HFI2675	541009	264183	Oakington	Dry Drayton Road	20/09/2005		Customer Complaints	Cambridgeshire County Council	Fluvial - main river	Low - Source assumed
HFI2676	540808	263839	Oakington	Dry Drayton Road			2001 Flooding Survey for SFRA	Cambridge City Council & South Cambridgeshire District Council	Sewer	Low - Source assumed
HFI2677	541349	264719	Oakington	High Street	20/07/2007		Customer Complaints	Cambridgeshire County Council	Highway drain	Low - Source assumed
HFI2678	541349	264719	Oakington	High Street	24/10/2006		Customer Complaints	Cambridgeshire County Council	Highway drain	Low - Source assumed
HFI2679	540918	264304	Oakington	Longstanton Road			2001 Flooding Survey for SFRA	Cambridge City Council & South Cambridgeshire District Council	Fluvial - ordinary watercourse	Low - Source assumed
HFI2680	540960	264349	Oakington	Longstanton Road			2001 Flooding Survey for SFRA	Cambridge City Council & South Cambridgeshire District Council	Fluvial - main river	Low - Source assumed
HFI2681	540950	264536	Oakington	Longstanton Road			2001 Flooding Survey for SFRA	Cambridge City Council & South Cambridgeshire District Council	Fluvial - ordinary watercourse	Low - Source assumed
HFI2682	540950	264536	Oakington	Longstanton Road			2001 Flooding Survey for SFRA	Cambridge City Council & South Cambridgeshire District Council	Fluvial - main river	Low - Source assumed
HFI2683	540941	264500	Oakington	Longstanton Road			2001 Flooding Survey for SFRA	Cambridge City Council & South Cambridgeshire District Council	Fluvial - main river	Low - Source assumed
HFI2684	540938	264509	Oakington	Longstanton Road			2001 Flooding Survey for SFRA	Cambridge City Council & South Cambridgeshire District Council	Fluvial - ordinary watercourse	Low - Source assumed
HFI2685	540903	264527	Oakington	Longstanton Road			2001 Flooding Survey for SFRA	Cambridge City Council & South Cambridgeshire District Council	Fluvial - main river	Low - Source assumed
HFI2686	540903	264546	Oakington	Longstanton Road			2001 Flooding Survey for SFRA	Cambridge City Council & South Cambridgeshire District Council	Fluvial - ordinary watercourse	Low - Source assumed
HFI2687	540902	264558	Oakington	Longstanton Road			2001 Flooding Survey for SFRA	Cambridge City Council & South Cambridgeshire District Council	Fluvial - main river	Low - Source assumed
HFI2688	540883	264582	Oakington	Longstanton Road			2001 Flooding Survey for SFRA	Cambridge City Council & South Cambridgeshire District Council	Fluvial - main river	Low - Source assumed
HFI2689	540877	264581	Oakington	Longstanton Road			2001 Flooding Survey for SFRA	Cambridge City Council & South Cambridgeshire District Council	Fluvial - main river	Low - Source assumed
HFI2690	540863	264597	Oakington	Longstanton Road			2001 Flooding Survey for SFRA	Cambridge City Council & South Cambridgeshire District Council	Fluvial - main river	Low - Source assumed
HFI2691	540932	264423	Oakington	Mead View			2001 Flooding Survey for SFRA	Cambridge City Council & South Cambridgeshire District Council	Fluvial - main river	Low - Source assumed
HFI2692	541584	264901	Oakington	Mill Road	08/08/2008		Customer Complaints	Cambridgeshire County Council	Unknown	Low - Source assumed
HFI2693	541642	264875	Oakington	Mill Road	03/11/2009		Customer Complaints	Cambridgeshire County Council	Unknown	Low - Source assumed
HFI2694	541041	264055	Oakington	Orchard Way			2001 Flooding Survey for SFRA	Cambridge City Council & South Cambridgeshire District Council	Fluvial - main river	Low - Source assumed
HFI2695	541030	264064	Oakington	Orchard Way			2001 Flooding Survey for SFRA	Cambridge City Council & South Cambridgeshire District Council	Fluvial - main river	Low - Source assumed
HFI2696	541053	264077	Oakington	Orchard Way			2001 Flooding Survey for SFRA	Cambridge City Council & South Cambridgeshire District Council	Fluvial - main river	Low - Source assumed
HFI2697	541059	264088	Oakington	Orchard Way			2001 Flooding Survey for SFRA	Cambridge City Council & South Cambridgeshire District Council	Fluvial - main river	Low - Source assumed
HFI2698	541065	264098	Oakington	Orchard Way			2001 Flooding Survey for SFRA	Cambridge City Council & South Cambridgeshire District Council	Fluvial - main river	Low - Source assumed

Incident ID	Easting	Northing	Settlement	Street Name	Incident Date	Duration	Data Source	Data Owner	Flood Source	Confidence in Flood Source
HFI2699	541072	264107	Oakington	Orchard Way	02/12/2009		2001 Flooding Survey for SFRA	Cambridge City Council & South Cambridgeshire District Council	Fluvial - main river	Low - Source assumed
HFI2700	541096	264105	Oakington	Orchard Way			2001 Flooding Survey for SFRA	Cambridge City Council & South Cambridgeshire District Council	Fluvial - main river	Low - Source assumed
HFI2701	541102	264100	Oakington	Orchard Way			2001 Flooding Survey for SFRA	Cambridge City Council & South Cambridgeshire District Council	Fluvial - main river	Low - Source assumed
HFI2702	541079	264075	Oakington	Orchard Way			2001 Flooding Survey for SFRA	Cambridge City Council & South Cambridgeshire District Council	Fluvial - main river	Low - Source assumed
HFI2703	541089	264068	Oakington	Orchard Way			2001 Flooding Survey for SFRA	Cambridge City Council & South Cambridgeshire District Council	Fluvial - main river	Low - Source assumed
HFI2704	541109	264068	Oakington	Orchard Way			2001 Flooding Survey for SFRA	Cambridge City Council & South Cambridgeshire District Council	Fluvial - main river	Low - Source assumed
HFI2705	541126	264085	Oakington	Orchard Way			2001 Flooding Survey for SFRA	Cambridge City Council & South Cambridgeshire District Council	Fluvial - main river	Low - Source assumed
HFI2706	541120	264078	Oakington	Orchard Way			2001 Flooding Survey for SFRA	Cambridge City Council & South Cambridgeshire District Council	Fluvial - main river	Low - Source assumed
HFI2707	541139	264098	Oakington	Orchard Way			2001 Flooding Survey for SFRA	Cambridge City Council & South Cambridgeshire District Council	Fluvial - main river	Low - Source assumed
HFI2708	541154	264121	Oakington	Orchard Way			2001 Flooding Survey for SFRA	Cambridge City Council & South Cambridgeshire District Council	Fluvial - main river	Low - Source assumed
HFI2709	541126	264042	Oakington	Orchard Way			2001 Flooding Survey for SFRA	Cambridge City Council & South Cambridgeshire District Council	Fluvial - main river	Low - Source assumed
HFI2710	541111	264034	Oakington	Orchard Way			2001 Flooding Survey for SFRA	Cambridge City Council & South Cambridgeshire District Council	Fluvial - main river	Low - Source assumed
HFI2711	541061	264036	Oakington	Orchard Way			2001 Flooding Survey for SFRA	Cambridge City Council & South Cambridgeshire District Council	Fluvial - main river	Low - Source assumed
HFI2712	541055	264042	Oakington	Orchard Way			2001 Flooding Survey for SFRA	Cambridge City Council & South Cambridgeshire District Council	Fluvial - main river	Low - Source assumed
HFI2713	541706	265016	Oakington	Station Road			Customer Complaints	Cambridgeshire County Council	Unknown	Low - Source assumed
HFI2714	541021	264133	Oakington	The Broadway			2001 Flooding Survey for SFRA	Cambridge City Council & South Cambridgeshire District Council	Fluvial - main river	Low - Source assumed
HFI2715	540994	264089	Oakington	The Broadway			2001 Flooding Survey for SFRA	Cambridge City Council & South Cambridgeshire District Council	Fluvial - main river	Low - Source assumed
HFI2716	541045	264122	Oakington	The Broadway			2001 Flooding Survey for SFRA	Cambridge City Council & South Cambridgeshire District Council	Fluvial - main river	Low - Source assumed
HFI2717	540888	264482	Oakington	The Drift			2001 Flooding Survey for SFRA	Cambridge City Council & South Cambridgeshire District Council	Pluvial runoff	Low - Source assumed
HFI2718	540888	264483	Oakington	The Drift			2001 Flooding Survey for SFRA	Cambridge City Council & South Cambridgeshire District Council	Fluvial - main river	Low - Source assumed
HFI2719	540860	264486	Oakington	The Drift			2001 Flooding Survey for SFRA	Cambridge City Council & South Cambridgeshire District Council	Fluvial - main river	Low - Source assumed
HFI2720	541368	264539	Oakington	Water Lane	10/08/2007	2-5 days	Customer Complaints	Cambridgeshire County Council	Highway drain	Low - Source assumed
HFI2721	541368	264539	Oakington	Water Lane	18/08/2006		Customer Complaints	Cambridgeshire County Council	Unknown	Low - Source assumed
HFI2722	541368	264539	Oakington	Water Lane	08/08/2008		Customer Complaints	Cambridgeshire County Council	Highway drain	Low - Source assumed
HFI2723	520684	266168	Offord Cluny		Easter 1998		Historical Flood Mapping	Environment Agency	Fluvial - Main River	High - Compelling evidence
HFI2724	521452	266443	Offord Cluny		March 1947		Historical Flood Mapping	Environment Agency	Fluvial - Main River	High - Compelling evidence
HFI2725	521395	267500	Offord Cluny		March 1947		Historical Flood Mapping	Environment Agency	Fluvial - Main River	High - Compelling evidence
HFI2726	521357	266145	Offord Cluny		March 1947		Historical Flood Mapping	Environment Agency	Fluvial - Main River	High - Compelling evidence
HFI2727	521402	267210	Offord Cluny		4-10 years ago		Flood Memories Project	Cambridgeshire County Council	Fluvial - main river	Low - Source assumed
HFI2728	521824	267026	Offord Cluny		Easter 1998		Historical Flood Mapping	Environment Agency	Fluvial - main river	High - Compelling evidence
HFI2729	521955	266723	Offord Cluny	High Street	25/09/2006		Customer Complaints	Cambridgeshire County Council	Highway drain	Low - Source assumed
HFI2730	522093	266189	Offord Darcy	Graveley Road	23/07/2007		Customer Complaints	Cambridgeshire County Council	Highway drain	Low - Source assumed
HFI2731	521925	266576	Offord Darcy	High Street	11/01/2008		Customer Complaints	Cambridgeshire County Council	Unknown	Low - Source assumed
HFI2732	530121	277205	Old Hurst	Church Street	18/01/2007		Customer Complaints	Cambridgeshire County Council	Unknown	Low - Source assumed
HFI2733	530167	277015	Old Hurst	The Lane	17/02/2009		Customer Complaints	Cambridgeshire County Council	Unknown	Low - Source assumed
HFI2734	509831	277382	Old Weston	Brington Road	07/01/2009		Customer Complaints	Cambridgeshire County Council	Pluvial runoff	Low - Source assumed
HFI2735	509851	278428	Old Weston	Clopton Road (B660)	29/11/2006		Customer Complaints	Cambridgeshire County Council	Fluvial - ordinary watercourse	Low - Source assumed
HFI2736	509912	277381	Old Weston	Main Street	17/03/2008		Customer Complaints	Cambridgeshire County Council	Highway drain	Low - Source assumed
HFI2737	509912	277381	Old Weston	Main Street	16/01/2008		Customer Complaints	Cambridgeshire County Council	Highway drain	Low - Source assumed
HFI2738	509912	277381	Old Weston	Main Street	14/01/2008		Customer Complaints	Cambridgeshire County Council	Unknown	Low - Source assumed
HFI2739	509912	277381	Old Weston	Main Street	07/05/2008		Customer Complaints	Cambridgeshire County Council	Fluvial - ordinary watercourse	Low - Source assumed
HFI2740	509912	277381	Old Weston	Main Street	29/12/2006		Customer Complaints	Cambridgeshire County Council	Highway drain	Low - Source assumed
HFI2741	536212	250104	Orwell	Lotfield Street			DG5 Property	Anglian Water	Sewer	High - Compelling evidence
HFI2742	536212	250104	Orwell	Lotfield Street			DG5 Property	Anglian Water	Sewer	High - Compelling evidence
HFI2743	536212	250104	Orwell	Lotfield Street			DG5 Property	Anglian Water	Sewer	High - Compelling evidence
HFI2744	536212	250104	Orwell	Lotfield Street			DG5 Property	Anglian Water	Sewer	High - Compelling evidence
HFI2745	536212	250104	Orwell	Lotfield Street			DG5 Property	Anglian Water	Sewer	High - Compelling evidence
HFI2746	536212	250104	Orwell	Lotfield Street			DG5 Property	Anglian Water	Sewer	High - Compelling evidence
HFI2747	536212	250104	Orwell	Lotfield Street			DG5 Property	Anglian Water	Sewer	High - Compelling evidence
HFI2748	536212	250104	Orwell	Lotfield Street			DG5 Property	Anglian Water	Sewer	High - Compelling evidence
HFI2749	536089	250159	Orwell	Town Green Road			DG5 Property	Anglian Water	Sewer	High - Compelling evidence
HFI2750	536089	250159	Orwell	Town Green Road			DG5 Property	Anglian Water	Sewer	High - Compelling evidence
HFI2751	536089	250159	Orwell	Town Green Road			DG5 Property	Anglian Water	Sewer	High - Compelling evidence
HFI2752	536089	250159	Orwell	Town Green Road			DG5 Property	Anglian Water	Sewer	High - Compelling evidence
HFI2753	536099	250202	Orwell	Town Green Road	14/11/2006		Customer Complaints	Cambridgeshire County Council	Unknown	Low - Source assumed
HFI2754	544552	311070	Outnewlands	Church Road	09/08/2007		Customer Complaints	Cambridgeshire County Council	Sewer	Low - Source assumed
HFI2755	543465	310576	Outnewlands	Leverington Common	25/06/2007		Customer Complaints	Cambridgeshire County Council	Highway drain	Low - Source assumed
HFI2756	543465	310576	Outnewlands	Leverington Common	12/07/2007		Customer Complaints	Cambridgeshire County Council	Pluvial runoff	Low - Source assumed
HFI2757	543465	310576	Outnewlands	Leverington Common	04/07/2007		Customer Complaints	Cambridgeshire County Council	Pluvial runoff	Low - Source assumed
HFI2758	543465	310576	Outnewlands	Leverington Common	24/10/2005		Customer Complaints	Cambridgeshire County Council	Pluvial runoff	Low - Source assumed
HFI2759	543465	310576	Outnewlands	Leverington Common	16/11/2005		Customer Complaints	Cambridgeshire County Council	Unknown	Low - Source assumed
HFI2760	544181	311098	Outnewlands	Ringers Lane	03/07/2007		Customer Complaints	Cambridgeshire County Council	Sewer	Low - Source assumed
HFI2761	535972	270303	Over		Easter 1998		Historical Flood Mapping	Environment Agency	Fluvial - Main River	High - Compelling evidence
HFI2762	536442	270018	Over		Easter 1998		Historical Flood Mapping	Environment Agency	Fluvial - Main River	High - Compelling evidence
HFI2763	538028	270166	Over	Coxs End	08/09/2005		Customer Complaints	Cambridgeshire County Council	Highway drain	Low - Source assumed
HFI2764	537856	270298	Over	Cromwell Park	08/12/2007		Customer Complaints	Cambridgeshire County Council	Sewer	Low - Source assumed
HFI2765	537924	270748	Over	Fen End	14/02/2009		Customer Complaints	Cambridgeshire County Council	Highway drain	Low - Source assumed
HFI2766	537504	270626	Over	High Street	13/11/2006		Customer Complaints	Cambridgeshire County Council	Unknown	Low - Source assumed
HFI2767	537504	270626	Over	High Street	08/04/2010		Customer Complaints	Cambridgeshire County Council	Pluvial runoff	Low - Source assumed
HFI2768	537584	270644	Over	High Street	26/07/2006		Customer Complaints	Cambridgeshire County Council	Unknown	Low - Source assumed
HFI2769	537396	270674	Over	High Street	26/06/2007		Customer Complaints	Cambridgeshire County Council	Unknown	Low - Source assumed

Incident ID	Easting	Northing	Settlement	Street Name	Incident Date	Duration	Data Source	Data Owner	Flood Source	Confidence in Flood Source
HFI2770	538150	270804	Over	Hitherford	13/08/2009		Customer Complaints	Cambridgeshire County Council	Unknown	Low - Source assumed
HFI2771	537646	270367	Over	Long Furlong	27/10/2005		Customer Complaints	Cambridgeshire County Council	Unknown	Low - Source assumed
HFI2772	537701	270517	Over	Long Furlong	03/11/2005		Customer Complaints	Cambridgeshire County Council	Unknown	Low - Source assumed
HFI2773	537751	269743	Over	Longstanton Road	15/08/2006		Customer Complaints	Cambridgeshire County Council	Unknown	Low - Source assumed
HFI2774	537569	269921	Over	West Street	10/01/2007		Customer Complaints	Cambridgeshire County Council	Unknown	Low - Source assumed
HFI2775	538772	270296	Over	Willingham Road	05/09/2008		Customer Complaints	Cambridgeshire County Council	Unknown	Low - Source assumed
HFI2776	538789	270316	Over	Willingham Road	17/11/2006		Customer Complaints	Cambridgeshire County Council	Unknown	Low - Source assumed
HFI2777	549294	248278	Pampisford	Brewery Road	12/10/2006		Customer Complaints	Cambridgeshire County Council	Unknown	Low - Source assumed
HFI2778	549294	248278	Pampisford	Brewery Road	12/04/2007		Customer Complaints	Cambridgeshire County Council	Unknown	Low - Source assumed
HFI2779	551721	248798	Pampisford	Station Road	04/05/2010		Customer Complaints	Cambridgeshire County Council	Unknown	Low - Source assumed
HFI2780	528807	263071	Papworth Everand	Byfield Road			2001 Flooding Survey for SFRA	Cambridge City Council & South Cambridgeshire District Council	Unknown	Low - Source assumed
HFI2781	528263	263467	Papworth Everand	Ermine Street			2001 Flooding Survey for SFRA	Cambridge City Council & South Cambridgeshire District Council	Fluvial - ordinary watercourse	Low - Source assumed
HFI2782	528260	263473	Papworth Everand	Ermine Street			2001 Flooding Survey for SFRA	Cambridge City Council & South Cambridgeshire District Council	Fluvial - ordinary watercourse	Low - Source assumed
HFI2783	528257	263480	Papworth Everand	Ermine Street			2001 Flooding Survey for SFRA	Cambridge City Council & South Cambridgeshire District Council	Fluvial - ordinary watercourse	Low - Source assumed
HFI2784	528259	263497	Papworth Everand	Ermine Street			2001 Flooding Survey for SFRA	Cambridge City Council & South Cambridgeshire District Council	Fluvial - ordinary watercourse	Low - Source assumed
HFI2785	528262	263504	Papworth Everand	Ermine Street			2001 Flooding Survey for SFRA	Cambridge City Council & South Cambridgeshire District Council	Fluvial - ordinary watercourse	Low - Source assumed
HFI2786	528342	263475	Papworth Everand	Wood Lane			2001 Flooding Survey for SFRA	Cambridge City Council & South Cambridgeshire District Council	Fluvial - ordinary watercourse	Low - Source assumed
HFI2787	528370	263508	Papworth Everard				Historical Flood Maps	Cambridgeshire County Council	Fluvial - ordinary watercourse	Medium - Some evidence
HFI2788	528324	263488	Papworth Everard		October 2001		Historical Flood Mapping	Environment Agency	Fluvial - ordinary watercourse	High - Compelling evidence
HFI2789	528285	263483	Papworth Everard		October 2001		Historical Flood Mapping	Environment Agency	Fluvial - ordinary watercourse	High - Compelling evidence
HFI2790	528285	263483	Papworth Everard				Historical Flood Maps	Cambridgeshire County Council	Fluvial - ordinary watercourse	Medium - Some evidence
HFI2791	528596	263454	Papworth Everard	Barons Way	10/02/2009		Customer Complaints	Cambridgeshire County Council	Highway drain	Low - Source assumed
HFI2792	528582	262883	Papworth Everard	Ermine Street	09/03/2006		Customer Complaints	Cambridgeshire County Council	Unknown	Low - Source assumed
HFI2793	528447	263115	Papworth Everard	Ermine Street North	04/04/2006		Customer Complaints	Cambridgeshire County Council	Unknown	Low - Source assumed
HFI2794	528703	263132	Papworth Everard	Morden Road	07/08/2009		Customer Complaints	Cambridgeshire County Council	Pluvial runoff	Low - Source assumed
HFI2795	528682	263156	Papworth Everard	Morden Road	13/11/2009		Customer Complaints	Cambridgeshire County Council	Unknown	Low - Source assumed
HFI2796	528520	264340	Papworth Everard	Rogues Lane	09/10/2009		Customer Complaints	Cambridgeshire County Council	Pluvial runoff	Low - Source assumed
HFI2797	529210	264200	Papworth Everard	Rogues Lane	20/10/2005		Customer Complaints	Cambridgeshire County Council	Unknown	Low - Source assumed
HFI2798	526622	264412	Papworth St Agnes		October 2001		Historical Flood Mapping	Environment Agency	Fluvial - ordinary watercourse	High - Compelling evidence
HFI2799	526622	264412	Papworth St Agnes		May 1981		Historical Flood Mapping	Environment Agency	Fluvial - ordinary watercourse	High - Compelling evidence
HFI2800	526881	264565	Papworth St Agnes	Church Lane	03/01/2006		Customer Complaints	Cambridgeshire County Council	Pluvial runoff	Low - Source assumed
HFI2801	536655	308424	Parson Drove	Fen Road	28/02/2007		Customer Complaints	Cambridgeshire County Council	Highway drain	Low - Source assumed
HFI2802	537317	308445	Parson Drove	Ingham Hall Gardens	29/03/2010		Customer Complaints	Cambridgeshire County Council	Unknown	Low - Source assumed
HFI2803	537317	308445	Parson Drove	Ingham Hall Gardens	14/12/2005		Customer Complaints	Cambridgeshire County Council	Unknown	Low - Source assumed
HFI2804	537311	308405	Parson Drove	Ingham Hall Gardens	27/08/2010		Customer Complaints	Cambridgeshire County Council	Highway drain	Low - Source assumed
HFI2805	537241	308539	Parson Drove	Main Road	05/09/2005		Customer Complaints	Cambridgeshire County Council	Unknown	Low - Source assumed
HFI2806	537303	308583	Parson Drove	Main Road	14/03/2007		Customer Complaints	Cambridgeshire County Council	Unknown	Low - Source assumed
HFI2807	538227	308139	Parson Drove	Silvers Lane	18/08/2006		Customer Complaints	Cambridgeshire County Council	Pluvial runoff	Low - Source assumed
HFI2808	536868	309044	Parson Drove	The Bank	02/07/2007		Customer Complaints	Cambridgeshire County Council	Unknown	Low - Source assumed
HFI2809	515445	266828	Perry	Duberley Close	11/07/2008		Customer Complaints	Cambridgeshire County Council	Unknown	Low - Source assumed
HFI2810	515060	266993	Perry	Rose Croft	25/05/2006		Customer Complaints	Cambridgeshire County Council	Unknown	Low - Source assumed
HFI2811	514586	267043	Perry	West Perry	04/09/2008		Customer Complaints	Cambridgeshire County Council	Unknown	Low - Source assumed
HFI2812	532890	278209	Pidley	Fen Road	12/02/2008		Customer Complaints	Cambridgeshire County Council	Unknown	Low - Source assumed
HFI2813	532890	278209	Pidley	Fen Road	30/01/2008		Customer Complaints	Cambridgeshire County Council	Unknown	Low - Source assumed
HFI2814	532890	278209	Pidley	Fen Road	24/01/2008		Customer Complaints	Cambridgeshire County Council	Unknown	Low - Source assumed
HFI2815	532890	278209	Pidley	Fen Road	13/03/2010		Customer Complaints	Cambridgeshire County Council	Unknown	Low - Source assumed
HFI2816	533155	278200	Pidley	Fen Road	14/01/2008		Customer Complaints	Cambridgeshire County Council	Highway drain	Low - Source assumed
HFI2817	533470	277770	Pidley	High Street	18/10/2007		Customer Complaints	Cambridgeshire County Council	Pluvial runoff	Low - Source assumed
HFI2818	533733	277379	Pidley	Pidley Sheep Lane	07/01/2010		Customer Complaints	Cambridgeshire County Council	Unknown	Low - Source assumed
HFI2819	533913	276147	Pidley	Pidley Sheep Lane	01/10/2010		Customer Complaints	Cambridgeshire County Council	Pluvial runoff	Low - Source assumed
HFI2820	533003	277998	Pidley	Warboys Road	03/01/2008		Customer Complaints	Cambridgeshire County Council	Unknown	Low - Source assumed
HFI2821	560595	282963	Prickwillow	Lark Bank	04/03/2009		Customer Complaints	Cambridgeshire County Council	Pluvial runoff	Low - Source assumed
HFI2822	559489	282460	Prickwillow	Main Street	03/09/2007		Customer Complaints	Cambridgeshire County Council	Unknown	Low - Source assumed
HFI2823	559502	282481	Prickwillow	Main Street	30/06/2007		Customer Complaints	Cambridgeshire County Council	Unknown	Low - Source assumed
HFI2824	559673	282610	Prickwillow	Riverside Close	02/11/2005		Customer Complaints	Cambridgeshire County Council	Pluvial runoff	Low - Source assumed
HFI2825	548967	286474	Pymoor		More than 15 years ago	1-2 days	Flood Memories Project	Cambridgeshire County Council	Fluvial - ordinary watercourse	Low - Source assumed
HFI2826	549828	286641	Pymoor	Straight Furlong	24/10/2005		Customer Complaints	Cambridgeshire County Council	Unknown	Low - Source assumed
HFI2827	549883	286708	Pymoor	Straight Furlong	01/09/2010		Customer Complaints	Cambridgeshire County Council	Groundwater	Low - Source assumed
HFI2828	556822	281473	Queen Adelaide	Prickwillow Road	22/02/2010		Customer Complaints	Cambridgeshire County Council	Pluvial runoff	Low - Source assumed
HFI2829	542718	271966	Queen Holme		May 1978		Historical Flood Mapping	Environment Agency	Fluvial - main river	High - Compelling evidence
HFI2830	542718	271966	Queen Holme				Historical Flood Maps	Cambridgeshire County Council	Fluvial - main river	Medium - Some evidence
HFI2831	541952	266669	Rampton		October 2001		Historical Flood Mapping	Environment Agency	Fluvial - Main River	High - Compelling evidence
HFI2832	542832	267712	Rampton		October 2001		Historical Flood Mapping	Environment Agency	Fluvial - Main River	High - Compelling evidence
HFI2833	542342	267897	Rampton	King Street	28/03/2006		Customer Complaints	Cambridgeshire County Council	Unknown	Low - Source assumed
HFI2834	542635	268031	Rampton	The Green			2001 Flooding Survey for SFRA	Cambridge City Council & South Cambridgeshire District Council	Fluvial - main river	Low - Source assumed
HFI2835	542691	268029	Rampton	The Green			2001 Flooding Survey for SFRA	Cambridge City Council & South Cambridgeshire District Council	Pluvial runoff	Low - Source assumed
HFI2836	528137	285518	Ramsey		4-10 years ago	1-2 days	Flood Memories Project	Cambridgeshire County Council	Fluvial - ordinary watercourse	Low - Source assumed
HFI2837	529212	284812	Ramsey		10-15 years ago	2-5 days	Flood Memories Project	Cambridgeshire County Council	Fluvial - ordinary watercourse	Low - Source assumed
HFI2838	528656	285120	Ramsey		10-15 years ago	2-5 days	Flood Memories Project	Cambridgeshire County Council	Fluvial - main river	Low - Source assumed
HFI2839	528917	285495	Ramsey	Beckets Close	20/10/2006		Customer Complaints	Cambridgeshire County Council	Highway drain	Low - Source assumed
HFI2840	528886	285482	Ramsey	Becketts Close			DG5 Property	Anglian Water	Sewer	High - Compelling evidence

Incident ID	Easting	Northing	Settlement	Street Name	Incident Date	Duration	Data Source	Data Owner	Flood Source	Confidence in Flood Source
HFI2841	528886	285482	Ramsey	Becketts Close			DG5 Property	Anglian Water	Sewer	High - Compelling evidence
HFI2842	528255	284603	Ramsey	Biggins Lane	17/08/2009		Customer Complaints	Cambridgeshire County Council	Highway drain	Low - Source assumed
HFI2843	529505	287458	Ramsey	Bodsey Toll Road	12/02/2007		Customer Complaints	Cambridgeshire County Council	Unknown	Low - Source assumed
HFI2844	528325	284355	Ramsey	Bury Road	29/01/2009		Customer Complaints	Cambridgeshire County Council	Unknown	Low - Source assumed
HFI2845	528610	285395	Ramsey	Great Whyte	17/07/2009		Customer Complaints	Cambridgeshire County Council	Unknown	Low - Source assumed
HFI2846	528610	285395	Ramsey	Great Whyte	06/08/2009		Customer Complaints	Cambridgeshire County Council	Highway drain	Low - Source assumed
HFI2847	528610	285395	Ramsey	Great Whyte	10/10/2006		Customer Complaints	Cambridgeshire County Council	Highway drain	Low - Source assumed
HFI2848	528610	285395	Ramsey	Great Whyte	03/11/2009		Customer Complaints	Cambridgeshire County Council	Highway drain	Low - Source assumed
HFI2849	528610	285395	Ramsey	Great Whyte	13/12/2005		Customer Complaints	Cambridgeshire County Council	Unknown	Low - Source assumed
HFI2850	528610	285395	Ramsey	Great Whyte	17/07/2009		Customer Complaints	Cambridgeshire County Council	Pluvial runoff	Low - Source assumed
HFI2851	528774	285046	Ramsey	High Street	11/11/2008		Customer Complaints	Cambridgeshire County Council	Highway drain	Low - Source assumed
HFI2852	528774	285046	Ramsey	High Street	15/03/2006		Customer Complaints	Cambridgeshire County Council	Unknown	Low - Source assumed
HFI2853	528774	285046	Ramsey	High Street	13/11/2009		Customer Complaints	Cambridgeshire County Council	Unknown	Low - Source assumed
HFI2854	528774	285046	Ramsey	High Street	07/06/2006		Customer Complaints	Cambridgeshire County Council	Unknown	Low - Source assumed
HFI2855	528774	285046	Ramsey	High Street (B1040)	20/10/2006		Customer Complaints	Cambridgeshire County Council	Unknown	Low - Source assumed
HFI2856	528774	285046	Ramsey	High Street (B1040)	13/08/2010		Customer Complaints	Cambridgeshire County Council	Highway drain	Low - Source assumed
HFI2857	528774	285046	Ramsey	High Street (B1040)	27/02/2007		Customer Complaints	Cambridgeshire County Council	Unknown	Low - Source assumed
HFI2858	529537	284739	Ramsey	Hollow Lane	23/08/2010		Customer Complaints	Cambridgeshire County Council	Highway drain	Low - Source assumed
HFI2859	529472	284758	Ramsey	Hollow Lane	26/08/2010		Customer Complaints	Cambridgeshire County Council	Fluvial - ordinary watercourse	Low - Source assumed
HFI2860	528654	285488	Ramsey	Jones Court	13/02/2009		Customer Complaints	Cambridgeshire County Council	Highway drain	Low - Source assumed
HFI2861	528725	284981	Ramsey	Lion Yard	24/05/2006		Customer Complaints	Cambridgeshire County Council	Unknown	Low - Source assumed
HFI2862	528875	285138	Ramsey	Little Whyte	15/12/2005		Customer Complaints	Cambridgeshire County Council	Unknown	Low - Source assumed
HFI2863	528835	285166	Ramsey	Malting Yard	23/11/2006		Customer Complaints	Cambridgeshire County Council	Pluvial runoff	Low - Source assumed
HFI2864	528644	285133	Ramsey	Mews Close	19/09/2007		Customer Complaints	Cambridgeshire County Council	Sewer	Low - Source assumed
HFI2865	528956	285466	Ramsey	Mill Lane	04/06/2008		Customer Complaints	Cambridgeshire County Council	Unknown	Low - Source assumed
HFI2866	528791	285542	Ramsey	Millfields			DG5 Property	Anglian Water	Sewer	High - Compelling evidence
HFI2867	528791	285542	Ramsey	Millfields			DG5 Property	Anglian Water	Sewer	High - Compelling evidence
HFI2868	528791	285542	Ramsey	Millfields			DG5 Property	Anglian Water	Sewer	High - Compelling evidence
HFI2869	528956	285243	Ramsey	New Road	01/12/2008		Customer Complaints	Cambridgeshire County Council	Sewer	Low - Source assumed
HFI2870	528720	285451	Ramsey	Newtown Road	06/08/2009		Customer Complaints	Cambridgeshire County Council	Highway drain	Low - Source assumed
HFI2871	528720	285451	Ramsey	Newtown Road	10/01/2007		Customer Complaints	Cambridgeshire County Council	Unknown	Low - Source assumed
HFI2872	528068	285605	Ramsey	Princes Street	19/06/2009		Customer Complaints	Cambridgeshire County Council	Pluvial runoff	Low - Source assumed
HFI2873	528068	285605	Ramsey	Princes Street	26/08/2010		Customer Complaints	Cambridgeshire County Council	Highway drain	Low - Source assumed
HFI2874	528603	285049	Ramsey	School Lane			DG5 Property	Anglian Water	Sewer	High - Compelling evidence
HFI2875	526301	287194	Ramsey	St Marys Road			DG5 Property	Anglian Water	Sewer	High - Compelling evidence
HFI2876	528908	285407	Ramsey	Turvers Lane			DG5 Property	Anglian Water	Sewer	High - Compelling evidence
HFI2877	528908	285407	Ramsey	Turvers Lane			DG5 Property	Anglian Water	Sewer	High - Compelling evidence
HFI2878	528908	285407	Ramsey	Turvers Lane			DG5 Property	Anglian Water	Sewer	High - Compelling evidence
HFI2879	528523	285134	Ramsey	Whytefield Road	30/11/2006		Customer Complaints	Cambridgeshire County Council	Unknown	Low - Source assumed
HFI2880	529230	285350	Ramsey	Wood Lane	23/01/2009		Customer Complaints	Cambridgeshire County Council	Unknown	Low - Source assumed
HFI2881	528562	284841	Ramsey	Wyatt Close	30/05/2008		Customer Complaints	Cambridgeshire County Council	Highway drain	Low - Source assumed
HFI2882	530878	288080	Ramsey Forty Foot	Forty Foot Bank	22/01/2008		Customer Complaints	Cambridgeshire County Council	Unknown	Low - Source assumed
HFI2883	530433	287711	Ramsey Forty Foot	St Felix Road	25/06/2007		Customer Complaints	Cambridgeshire County Council	Unknown	Low - Source assumed
HFI2884	525307	285603	Ramsey Heights	Ugg Mere Court Road	27/11/2006		Customer Complaints	Cambridgeshire County Council	Pluvial runoff	Low - Source assumed
HFI2885	525307	285603	Ramsey Heights	Ugg Mere Court Road	06/10/2008		Customer Complaints	Cambridgeshire County Council	Pluvial runoff	Low - Source assumed
HFI2886	525307	285603	Ramsey Heights	Ugg Mere Court Road	27/05/2008		Customer Complaints	Cambridgeshire County Council	Highway drain	Low - Source assumed
HFI2887	525466	284479	Ramsey Heights	Upwood Road	02/11/2009		Customer Complaints	Cambridgeshire County Council	Unknown	Low - Source assumed
HFI2888	529384	289287	Ramsey Mereside	Mereside Drove	21/07/2009		Customer Complaints	Cambridgeshire County Council	Pluvial runoff	Low - Source assumed
HFI2889	525653	288407	Ramsey St Marys	Herne Road	24/08/2010		Customer Complaints	Cambridgeshire County Council	Unknown	Low - Source assumed
HFI2890	525667	288544	Ramsey St Marys	Herne Road	09/09/2010		Customer Complaints	Cambridgeshire County Council	Pluvial runoff	Low - Source assumed
HFI2891	525669	288556	Ramsey St Marys	Herne Road	24/08/2010		Customer Complaints	Cambridgeshire County Council	Pluvial runoff	Low - Source assumed
HFI2892	525683	288654	Ramsey St Marys	Herne Road	08/09/2008		Customer Complaints	Cambridgeshire County Council	Unknown	Low - Source assumed
HFI2893	547768	249280	Sawston		October 2001		Historical Flood Mapping	Environment Agency	Fluvial - main river	High - Compelling evidence
HFI2894	547703	249013	Sawston		October 2001		Historical Flood Mapping	Environment Agency	Fluvial - main river	High - Compelling evidence
HFI2895	547584	249008	Sawston		October 2001		Historical Flood Mapping	Environment Agency	Fluvial - Main River	High - Compelling evidence
HFI2896	547514	249304	Sawston		October 2001		Historical Flood Mapping	Environment Agency	Fluvial - Main River	High - Compelling evidence
HFI2897	547415	249288	Sawston		October 2001		Historical Flood Mapping	Environment Agency	Fluvial - Main River	High - Compelling evidence
HFI2898	547432	249205	Sawston		October 2001		Historical Flood Mapping	Environment Agency	Fluvial - Main River	High - Compelling evidence
HFI2899	547485	248982	Sawston		October 2001		Historical Flood Mapping	Environment Agency	Fluvial - Main River	High - Compelling evidence
HFI2900	547276	249240	Sawston		October 2001		Historical Flood Mapping	Environment Agency	Fluvial - Main River	High - Compelling evidence
HFI2901	548146	248790	Sawston		September 1968		Historical Flood Mapping	Environment Agency	Fluvial - Main River	High - Compelling evidence
HFI2902	548407	248483	Sawston		September 1968		Historical Flood Mapping	Environment Agency	Fluvial - Main River	High - Compelling evidence
HFI2903	548362	248051	Sawston		October 2001		Historical Flood Mapping	Environment Agency	Fluvial - Main River	High - Compelling evidence
HFI2904	548644	248359	Sawston	Brookfield Road	27/07/2007		Customer Complaints	Cambridgeshire County Council	Unknown	Low - Source assumed
HFI2905	548906	249643	Sawston	Dale Way	07/08/2008		Customer Complaints	Cambridgeshire County Council	Highway drain	Low - Source assumed
HFI2906	549068	250008	Sawston	Gosling Way	12/01/2007		Customer Complaints	Cambridgeshire County Council	Unknown	Low - Source assumed
HFI2907	548526	248488	Sawston	Granta Road	23/05/2006		Customer Complaints	Cambridgeshire County Council	Unknown	Low - Source assumed
HFI2908	548638	249177	Sawston	High Street	10/09/2005		Customer Complaints	Cambridgeshire County Council	Unknown	Low - Source assumed
HFI2909	548606	249456	Sawston	High Street	28/07/2008		Customer Complaints	Cambridgeshire County Council	Highway drain	Low - Source assumed
HFI2910	548608	249447	Sawston	High Street	21/08/2006		Customer Complaints	Cambridgeshire County Council	Unknown	Low - Source assumed
HFI2911	548727	248443	Sawston	London Road	01/12/2006		Customer Complaints	Cambridgeshire County Council	Unknown	Low - Source assumed

Incident ID	Easting	Northing	Settlement	Street Name	Incident Date	Duration	Data Source	Data Owner	Flood Source	Confidence in Flood Source
HFI2912	548499	248581	Sawston	Meadowfield Road	07/08/2008		Customer Complaints	Cambridgeshire County Council	Unknown	Low - Source assumed
HFI2913	548632	249098	Sawston	Shingay Lane	10/09/2005		Customer Complaints	Cambridgeshire County Council	Unknown	Low - Source assumed
HFI2914	548485	248382	Sawston	Springfield Road	23/07/2007		Customer Complaints	Cambridgeshire County Council	Unknown	Low - Source assumed
HFI2915	548426	249414	Sawston	The Baulks	10/01/2007		Customer Complaints	Cambridgeshire County Council	Unknown	Low - Source assumed
HFI2916	548542	249426	Sawston	The Baulks	10/02/2009		Customer Complaints	Cambridgeshire County Council	Unknown	Low - Source assumed
HFI2917	548645	249747	Sawston	The Limes	09/01/2007		Customer Complaints	Cambridgeshire County Council	Pluvial runoff	Low - Source assumed
HFI2918	548652	250150	Sawston	Woodland Road	29/07/2006		Customer Complaints	Cambridgeshire County Council	Unknown	Low - Source assumed
HFI2919	548554	250145	Sawston	Woodland Road	28/07/2006		Customer Complaints	Cambridgeshire County Council	Unknown	Low - Source assumed
HFI2920	517104	283085	Sawtry				Historical Flooding Areas	Middle Level IDB	Fluvial - ordinary watercourse	High - Compelling evidence
HFI2921	517920	281423	Sawtry				Historic Flood Events	Huntingdonshire District Council	Unknown	Low - Source assumed
HFI2922	517108	283356	Sawtry	Blind Lane	15/10/2007		Customer Complaints	Cambridgeshire County Council	Unknown	Low - Source assumed
HFI2923	516846	284034	Sawtry	Church Street	07/06/2007		Customer Complaints	Cambridgeshire County Council	Unknown	Low - Source assumed
HFI2924	517702	284287	Sawtry	Cooks Lane	10/02/2009		Customer Complaints	Cambridgeshire County Council	Highway drain	Low - Source assumed
HFI2925	516437	283902	Sawtry	Deer Park Road	17/08/2007		Customer Complaints	Cambridgeshire County Council	Unknown	Low - Source assumed
HFI2926	517273	283086	Sawtry	Durham Close	20/07/2007		Customer Complaints	Cambridgeshire County Council	Pluvial runoff	Low - Source assumed
HFI2927	516342	284506	Sawtry	Glatton Road	05/10/2010		Customer Complaints	Cambridgeshire County Council	Pluvial Runoff	Low - Source assumed
HFI2928	516497	283766	Sawtry	Hatfield Road	12/05/2006		Customer Complaints	Cambridgeshire County Council	Unknown	Low - Source assumed
HFI2929	516648	283289	Sawtry	Middlefield Road	14/09/2006		Customer Complaints	Cambridgeshire County Council	Unknown	Low - Source assumed
HFI2930	539569	246619	Shepreth	Frog End	23/08/2007		Customer Complaints	Cambridgeshire County Council	Highway drain	Low - Source assumed
HFI2931	539339	247648	Shepreth	High Street	07/04/2009		Customer Complaints	Cambridgeshire County Council	Unknown	Low - Source assumed
HFI2932	538881	247729	Shepreth	Meldreth Road	27/08/2010		Customer Complaints	Cambridgeshire County Council	Unknown	Low - Source assumed
HFI2933	561610	245007	Shudy Camps	Main Street	18/01/2007		Customer Complaints	Cambridgeshire County Council	Highway drain	Low - Source assumed
HFI2934	561610	245007	Shudy Camps	Main Street	26/08/2010		Customer Complaints	Cambridgeshire County Council	Sewer	Low - Source assumed
HFI2935	557907	256868	Six Mile Bottom	Brinkley Road	23/09/2009		Customer Complaints	Cambridgeshire County Council	Highway drain	Low - Source assumed
HFI2936	557655	256725	Six Mile Bottom	London Road	09/03/2009		Customer Complaints	Cambridgeshire County Council	Highway drain	Low - Source assumed
HFI2937	557851	256979	Six Mile Bottom	The Paddocks	22/12/2005		Customer Complaints	Cambridgeshire County Council	Sewer	Low - Source assumed
HFI2938	558601	274860	Soham				Historical Flood Maps	Cambridgeshire County Council	Fluvial - ordinary watercourse	Medium - Some evidence
HFI2939	558539	274874	Soham		1-3 years ago	2-5 days	Flood Memories Project	Cambridgeshire County Council	Highway drain	Low - Source assumed
HFI2940	556231	275713	Soham		1-3 years ago	Longer than 10 days	Flood Memories Project	Cambridgeshire County Council	Fluvial - ordinary watercourse	Low - Source assumed
HFI2941	559027	274624	Soham		May 1978		Historical Flood Mapping	Environment Agency	Sewer	High - Compelling evidence
HFI2942	558601	274860	Soham		May 1978		Historical Flood Mapping	Environment Agency	Sewer	High - Compelling evidence
HFI2943	559027	274624	Soham				Historical Flood Maps	Cambridgeshire County Council	Fluvial - ordinary watercourse	Medium - Some evidence
HFI2944	558407	274109	Soham	Broad Piece			DG5 Property	Anglian Water	Sewer	High - Compelling evidence
HFI2945	558407	274109	Soham	Broad Piece			DG5 Property	Anglian Water	Sewer	High - Compelling evidence
HFI2946	558120	274430	Soham	Broad Piece	10/01/2007		Customer Complaints	Cambridgeshire County Council	Pluvial runoff	Low - Source assumed
HFI2947	560450	272420	Soham	Brook Street	10/07/2008		Customer Complaints	Cambridgeshire County Council	Highway drain	Low - Source assumed
HFI2948	559370	273950	Soham	Bushel Lane	27/07/2006		Customer Complaints	Cambridgeshire County Council	Unknown	Low - Source assumed
HFI2949	558407	274109	Soham	Clarks Drove			DG5 Property	Anglian Water	Sewer	High - Compelling evidence
HFI2950	558407	274109	Soham	Clarks Drove			DG5 Property	Anglian Water	Sewer	High - Compelling evidence
HFI2951	558407	274109	Soham	Clarks Drove			DG5 Property	Anglian Water	Sewer	High - Compelling evidence
HFI2952	558407	274109	Soham	Clarks Drove			DG5 Property	Anglian Water	Sewer	High - Compelling evidence
HFI2953	559130	273550	Soham	Guntons Close	19/07/2006		Customer Complaints	Cambridgeshire County Council	Pluvial runoff	Low - Source assumed
HFI2954	559840	274660	Soham	Hasse Road	23/04/2008		Customer Complaints	Cambridgeshire County Council	Fluvial - ordinary watercourse	Low - Source assumed
HFI2955	559050	274090	Soham	Martin Close	26/05/2006		Customer Complaints	Cambridgeshire County Council	Unknown	Low - Source assumed
HFI2956	558530	274060	Soham	Mereside	10/03/2006		Customer Complaints	Cambridgeshire County Council	Pluvial runoff	Low - Source assumed
HFI2957	558730	273820	Soham	Mereside	11/02/2009		Customer Complaints	Cambridgeshire County Council	Unknown	Low - Source assumed
HFI2958	558980	274640	Soham	Northfield Park	12/08/2009		Customer Complaints	Cambridgeshire County Council	Pluvial runoff	Low - Source assumed
HFI2959	559070	274680	Soham	Northfield Road	08/03/2006		Customer Complaints	Cambridgeshire County Council	Highway drain	Low - Source assumed
HFI2960	560560	271750	Soham	Orchard Row	20/11/2008		Customer Complaints	Cambridgeshire County Council	Unknown	Low - Source assumed
HFI2961	559270	273540	Soham	Pratt Street	08/08/2008		Customer Complaints	Cambridgeshire County Council	Pluvial runoff	Low - Source assumed
HFI2962	559270	273540	Soham	Pratt Street	07/07/2008		Customer Complaints	Cambridgeshire County Council	Highway drain	Low - Source assumed
HFI2963	559500	274110	Soham	Qua Fen Common	12/09/2006		Customer Complaints	Cambridgeshire County Council	Highway drain	Low - Source assumed
HFI2964	559420	273830	Soham	Queensway	07/08/2009		Customer Complaints	Cambridgeshire County Council	Fluvial - ordinary watercourse	Low - Source assumed
HFI2965	560330	272380	Soham	Regal Drive	23/10/2008		Customer Complaints	Cambridgeshire County Council	Unknown	Low - Source assumed
HFI2966	560380	272290	Soham	Regal Lane	22/09/2006		Customer Complaints	Cambridgeshire County Council	Highway drain	Low - Source assumed
HFI2967	559706	272424	Soham	The Butts			DG5 Property	Anglian Water	Sewer	High - Compelling evidence
HFI2968	559706	272424	Soham	The Butts			DG5 Property	Anglian Water	Sewer	High - Compelling evidence
HFI2969	559750	272420	Soham	The Butts	22/01/2010		Customer Complaints	Cambridgeshire County Council	Pluvial runoff	Low - Source assumed
HFI2970	559750	272420	Soham	The Butts	26/05/2006		Customer Complaints	Cambridgeshire County Council	Unknown	Low - Source assumed
HFI2971	559818	272873	Soham	The Causeway	26/08/2010		Customer Complaints	Cambridgeshire County Council	Sewer	Low - Source assumed
HFI2972	557550	274790	Soham	The Cotes	09/01/2006		Customer Complaints	Cambridgeshire County Council	Pluvial runoff	Low - Source assumed
HFI2973	558459	275034	Soham	The Shade			DG5 Property	Anglian Water	Sewer	High - Compelling evidence
HFI2974	558830	273990	Soham	Thorn Close	10/02/2009		Customer Complaints	Cambridgeshire County Council	Unknown	Low - Source assumed
HFI2975	559010	273620	Soham	West Drive Gardens	13/03/2007		Customer Complaints	Cambridgeshire County Council	Highway drain	Low - Source assumed
HFI2976	559430	273220	Soham	White Hart Lane	03/03/2008		Customer Complaints	Cambridgeshire County Council	Highway drain	Low - Source assumed
HFI2977	536766	278061	Somersham		1-3 years ago	5-10 days	Flood Memories Project	Cambridgeshire County Council	Pluvial runoff	Low - Source assumed
HFI2978	535851	277872	Somersham	Braefield	22/11/2005		Customer Complaints	Cambridgeshire County Council	Unknown	Low - Source assumed
HFI2979	536046	277797	Somersham	Church Street	28/07/2010		Customer Complaints	Cambridgeshire County Council	Pluvial runoff	Low - Source assumed
HFI2980	536642	277585	Somersham	Colne Road	11/02/2009		Customer Complaints	Cambridgeshire County Council	Highway drain	Low - Source assumed
HFI2981	536642	277585	Somersham	Colne Road	18/01/2008		Customer Complaints	Cambridgeshire County Council	Sewer	Low - Source assumed
HFI2982	536642	277585	Somersham	Colne Road	18/01/2007		Customer Complaints	Cambridgeshire County Council	Fluvial - ordinary watercourse	Low - Source assumed

Incident ID	Easting	Northing	Settlement	Street Name	Incident Date	Duration	Data Source	Data Owner	Flood Source	Confidence in Flood Source
HFI2983	536642	277585	Somersham	Colne Road	13/02/2009		Customer Complaints	Cambridgeshire County Council	Sewer	Low - Source assumed
HFI2984	536117	277930	Somersham	High Street	08/07/2009		Customer Complaints	Cambridgeshire County Council	Pluvial runoff	Low - Source assumed
HFI2985	536117	277930	Somersham	High Street	16/09/2005		Customer Complaints	Cambridgeshire County Council	Pluvial runoff	Low - Source assumed
HFI2986	536117	277930	Somersham	High Street	01/07/2010		Customer Complaints	Cambridgeshire County Council	Unknown	Low - Source assumed
HFI2987	535861	277959	Somersham	High Street	16/09/2008		Customer Complaints	Cambridgeshire County Council	Unknown	Low - Source assumed
HFI2988	535818	277914	Somersham	High Street	18/01/2007		Customer Complaints	Cambridgeshire County Council	Unknown	Low - Source assumed
HFI2989	536156	277935	Somersham	High Street	31/10/2008		Customer Complaints	Cambridgeshire County Council	Unknown	Low - Source assumed
HFI2990	536156	277935	Somersham	High Street	09/02/2009		Customer Complaints	Cambridgeshire County Council	Highway drain	Low - Source assumed
HFI2991	536116	278050	Somersham	Parkhall Road	15/02/2008		Customer Complaints	Cambridgeshire County Council	Unknown	Low - Source assumed
HFI2992	536116	278050	Somersham	Parkhall Road	23/07/2009		Customer Complaints	Cambridgeshire County Council	Pluvial runoff	Low - Source assumed
HFI2993	536098	277977	Somersham	Parkhall Road	18/01/2006		Customer Complaints	Cambridgeshire County Council	Unknown	Low - Source assumed
HFI2994	534672	277984	Somersham	Pidley Hill	10/02/2009		Customer Complaints	Cambridgeshire County Council	Pluvial runoff	Low - Source assumed
HFI2995	535983	277821	Somersham	Pinfold Lane	28/01/2009		Customer Complaints	Cambridgeshire County Council	Unknown	Low - Source assumed
HFI2996	535381	277886	Somersham	St Ives Road	01/04/2009		Customer Complaints	Cambridgeshire County Council	Highway drain	Low - Source assumed
HFI2997	536626	277761	Somersham	Station Approach	02/11/2009		Customer Complaints	Cambridgeshire County Council	Pluvial runoff	Low - Source assumed
HFI2998	536823	278018	Somersham	The Bank	1-3 years ago	2-5 days	Flood Memories Project	Cambridgeshire County Council	Fluvial - main river	Low - Source assumed
HFI2999	536525	279649	Somersham Fore Fen				Historic Flood Events	Huntingdonshire District Council	Unknown	Low - Source assumed
HFI3000	518550	263612	Southoe		March 1947		Historical Flood Mapping	Environment Agency	Fluvial - ordinary watercourse	High - Compelling evidence
HFI3001	518555	263617	Southoe		March 1947		Historical Flood Mapping	Environment Agency	Fluvial - ordinary watercourse	High - Compelling evidence
HFI3002	518535	263645	Southoe		March 1947		Historical Flood Mapping	Environment Agency	Fluvial - ordinary watercourse	High - Compelling evidence
HFI3003	519196	263851	Southoe			1-2 days	Flood Memories Project	Cambridgeshire County Council	Sewer	Low - Source assumed
HFI3004	518356	264699	Southoe		4-10 years ago	1-2 days	Flood Memories Project	Cambridgeshire County Council	Sewer	Low - Source assumed
HFI3005	518618	263472	Southoe				Historical Flood Maps	Cambridgeshire County Council	Fluvial - ordinary watercourse	Medium - Some evidence
HFI3006	518266	264471	Southoe	Rectory Lane	07/03/2007		Customer Complaints	Cambridgeshire County Council	Unknown	Low - Source assumed
HFI3007	513121	272853	Spaldwick				Historical Flood Maps	Cambridgeshire County Council	Fluvial - main river	Medium - Some evidence
HFI3008	513592	272558	Spaldwick				Historical Flood Maps	Cambridgeshire County Council	Fluvial - main river	Medium - Some evidence
HFI3009	512736	273076	Spaldwick				Historical Flood Maps	Cambridgeshire County Council	Fluvial - Main River	Medium - Some evidence
HFI3010	512186	273646	Spaldwick				Historical Flood Maps	Cambridgeshire County Council	Fluvial - Main River	Medium - Some evidence
HFI3011	512186	273646	Spaldwick		Easter 1998		Historical Flood Mapping	Environment Agency	Fluvial - Main River	High - Compelling evidence
HFI3012	512736	273076	Spaldwick		Easter 1998		Historical Flood Mapping	Environment Agency	Fluvial - Main River	High - Compelling evidence
HFI3013	512297	273092	Spaldwick		Easter 1998		Historical Flood Mapping	Environment Agency	Fluvial - Main River	High - Compelling evidence
HFI3014	513121	272853	Spaldwick		Easter 1998		Historical Flood Mapping	Environment Agency	Fluvial - main river	High - Compelling evidence
HFI3015	513592	272558	Spaldwick		Easter 1998		Historical Flood Mapping	Environment Agency	Fluvial - main river	High - Compelling evidence
HFI3016	512437	272921	Spaldwick				Historical Flood Maps	Cambridgeshire County Council	Fluvial - main river	Medium - Some evidence
HFI3017	513355	272709	Spaldwick	A14			Flood Records	Alconbury and Ellington IDB	Unknown	Low - Source assumed
HFI3018	512228	273307	Spaldwick	Arch Road			Historical Flooding	Alconbury and Ellington IDB	Fluvial - main river	Medium - Some evidence
HFI3019	512674	273050	Spaldwick	Arch Road			Historical Flooding	Alconbury and Ellington IDB	Fluvial - main river	Medium - Some evidence
HFI3020	513114	272741	Spaldwick	High Street	31/12/2009		Customer Complaints	Cambridgeshire County Council	Sewer	Low - Source assumed
HFI3021	512883	272898	Spaldwick	Thrapston Road			Flood Records	Alconbury and Ellington IDB	Unknown	High - Compelling Evidence
HFI3022	531289	271503	St Ives				Historical Flood Maps	Cambridgeshire County Council	Fluvial - main river	Medium - Some evidence
HFI3023	532166	272261	St Ives				Historical Flood Maps	Cambridgeshire County Council	Fluvial - main river	Medium - Some evidence
HFI3024	532115	272419	St Ives				Historical Flood Maps	Cambridgeshire County Council	Fluvial - main river	Medium - Some evidence
HFI3025	532166	272261	St Ives		Easter 1998		Historical Flood Mapping	Environment Agency	Fluvial - Main River	High - Compelling evidence
HFI3026	532440	271886	St Ives		Easter 1998		Historical Flood Mapping	Environment Agency	Fluvial - Main River	High - Compelling evidence
HFI3027	532576	271865	St Ives		Easter 1998		Historical Flood Mapping	Environment Agency	Fluvial - Main River	High - Compelling evidence
HFI3028	532437	271744	St Ives		Easter 1998		Historical Flood Mapping	Environment Agency	Fluvial - Main River	High - Compelling evidence
HFI3029	532302	271910	St Ives		Easter 1998		Historical Flood Mapping	Environment Agency	Fluvial - Main River	High - Compelling evidence
HFI3030	531396	271725	St Ives		March 1947		Historical Flood Mapping	Environment Agency	Fluvial - main river	High - Compelling evidence
HFI3031	531267	271523	St Ives		March 1947		Historical Flood Mapping	Environment Agency	Fluvial - main river	High - Compelling evidence
HFI3032	531311	271484	St Ives		March 1947		Historical Flood Mapping	Environment Agency	Fluvial - main river	High - Compelling evidence
HFI3033	531719	271931	St Ives		March 1947		Historical Flood Mapping	Environment Agency	Fluvial - main river	High - Compelling evidence
HFI3034	532500	270905	St Ives		March 1947		Historical Flood Mapping	Environment Agency	Fluvial - Main River	High - Compelling evidence
HFI3035	532605	271937	St Ives		March 1947		Historical Flood Mapping	Environment Agency	Fluvial - Main River	High - Compelling evidence
HFI3036	533155	270751	St Ives		March 1947		Historical Flood Mapping	Environment Agency	Fluvial - Main River	High - Compelling evidence
HFI3037	534572	268374	St Ives		March 1947		Historical Flood Mapping	Environment Agency	Fluvial - Main River	High - Compelling evidence
HFI3038	535948	272446	St Ives		March 1947		Historical Flood Mapping	Environment Agency	Fluvial - Main River	High - Compelling evidence
HFI3039	531338	272305	St Ives		1-3 years ago	1-2 days	Flood Memories Project	Cambridgeshire County Council	Sewer	Low - Source assumed
HFI3040	530931	271849	St Ives		10-15 years ago	2-5 days	Flood Memories Project	Cambridgeshire County Council	Sewer	Low - Source assumed
HFI3041	532138	272994	St Ives		4-10 years ago	2-5 days	Flood Memories Project	Cambridgeshire County Council	Fluvial - main river	Low - Source assumed
HFI3042	531406	272217	St Ives		4-10 years ago	1-2 days	Flood Memories Project	Cambridgeshire County Council	Sewer	Low - Source assumed
HFI3043	532115	272419	St Ives		October 1993		Historical Flood Mapping	Environment Agency	Fluvial - Main River	High - Compelling evidence
HFI3044	531917	272334	St Ives		October 1993		Historical Flood Mapping	Environment Agency	Fluvial - Main River	High - Compelling evidence
HFI3045	531445	271823	St Ives		09/04/1998		Weather Charts	Cambridgeshire County Council	Fluvial - main river	Low - Source assumed
HFI3046	531445	271823	St Ives		09/04/1998		Weather Charts	Cambridgeshire County Council	Fluvial - main river	Low - Source assumed
HFI3047	531445	271823	St Ives		01/01/2003		Weather Charts	Cambridgeshire County Council	Fluvial - main river	Low - Source assumed
HFI3048	531445	271823	St Ives				Weather Charts	Cambridgeshire County Council	Fluvial - main river	Low - Source assumed
HFI3049	531445	271823	St Ives				Weather Charts	Cambridgeshire County Council	Fluvial - main river	Low - Source assumed
HFI3050	531445	271823	St Ives		24/07/2007		Weather Charts	Cambridgeshire County Council	Fluvial - main river	Low - Source assumed
HFI3051	531445	271823	St Ives		09/04/1998		Weather Charts	Cambridgeshire County Council	Fluvial - main river	Low - Source assumed
HFI3052	531445	271823	St Ives		09/04/1998		Weather Charts	Cambridgeshire County Council	Fluvial - main river	Low - Source assumed
HFI3053	531445	271823	St Ives		09/04/1998		Weather Charts	Cambridgeshire County Council	Fluvial - main river	Low - Source assumed

Incident ID	Easting	Northing	Settlement	Street Name	Incident Date	Duration	Data Source	Data Owner	Flood Source	Confidence in Flood Source
HFI3054	531716	271931	St Ives				Historical Flood Maps	Cambridgeshire County Council	Fluvial - main river	Medium - Some evidence
HFI3055	531908	271145	St Ives		09/04/1998		Weather Charts	Cambridgeshire County Council	Fluvial - main river	Low - Source assumed
HFI3056	531385	271384	St Ives	East Street	12/10/2006		Customer Complaints	Cambridgeshire County Council	Highway drain	Low - Source assumed
HFI3057	531385	271384	St Ives	East Street	26/11/2008		Customer Complaints	Cambridgeshire County Council	Highway drain	Low - Source assumed
HFI3058	532019	271676	St Ives	Farthing Lane	17/07/2009		Customer Complaints	Cambridgeshire County Council	Pluvial runoff	Low - Source assumed
HFI3059	530779	273535	St Ives	Grafton Close	02/04/2008		Customer Complaints	Cambridgeshire County Council	Pluvial runoff	Low - Source assumed
HFI3060	530597	273020	St Ives	Great How	18/01/2007		Customer Complaints	Cambridgeshire County Council	Pluvial runoff	Low - Source assumed
HFI3061	530539	272940	St Ives	Green How	19/03/2008		Customer Complaints	Cambridgeshire County Council	Unknown	Low - Source assumed
HFI3062	531273	273183	St Ives	Hogarth Close			DG5 Property	Anglian Water	Sewer	High - Compelling evidence
HFI3063	531273	273183	St Ives	Hogarth Close			DG5 Property	Anglian Water	Sewer	High - Compelling evidence
HFI3064	531273	273183	St Ives	Hogarth Close			DG5 Property	Anglian Water	Sewer	High - Compelling evidence
HFI3065	531273	273183	St Ives	Hogarth Close			DG5 Property	Anglian Water	Sewer	High - Compelling evidence
HFI3066	531278	273199	St Ives	Hogarth Close	03/01/2007		Customer Complaints	Cambridgeshire County Council	Pluvial runoff	Low - Source assumed
HFI3067	530665	272333	St Ives	Houghton Road	16/06/2009		Customer Complaints	Cambridgeshire County Council	Sewer	Low - Source assumed
HFI3068	530665	272333	St Ives	Houghton Road	10/02/2009		Customer Complaints	Cambridgeshire County Council	Pluvial runoff	Low - Source assumed
HFI3069	530665	272333	St Ives	Houghton Road	10/02/2009		Customer Complaints	Cambridgeshire County Council	Pluvial runoff	Low - Source assumed
HFI3070	530665	272333	St Ives	Houghton Road	05/03/2007		Customer Complaints	Cambridgeshire County Council	Fluvial - ordinary watercourse	Low - Source assumed
HFI3071	530665	272333	St Ives	Houghton Road	20/07/2009		Customer Complaints	Cambridgeshire County Council	Pluvial runoff	Low - Source assumed
HFI3072	531051	272423	St Ives	Hurstingstone	11/12/2006		Customer Complaints	Cambridgeshire County Council	Pluvial runoff	Low - Source assumed
HFI3073	531051	272423	St Ives	Hurstingstone	12/08/2009		Customer Complaints	Cambridgeshire County Council	Pluvial runoff	Low - Source assumed
HFI3074	531051	272423	St Ives	Hurstingstone	02/11/2005		Customer Complaints	Cambridgeshire County Council	Pluvial runoff	Low - Source assumed
HFI3075	531435	271209	St Ives	Market Hill	05/12/2007		Customer Complaints	Cambridgeshire County Council	Pluvial runoff	Low - Source assumed
HFI3076	531400	273442	St Ives	Marley Road	12/02/2009		Customer Complaints	Cambridgeshire County Council	Unknown	Low - Source assumed
HFI3077	531400	273442	St Ives	Marley Road	12/02/2009		Customer Complaints	Cambridgeshire County Council	Pluvial runoff	Low - Source assumed
HFI3078	531545	272277	St Ives	Myrtle Green	23/02/2006		Customer Complaints	Cambridgeshire County Council	Pluvial runoff	Low - Source assumed
HFI3079	531925	271942	St Ives	Needingworth Road	06/11/2008		Customer Complaints	Cambridgeshire County Council	Pluvial runoff	Low - Source assumed
HFI3080	531925	271942	St Ives	Needingworth Road	09/08/2010		Customer Complaints	Cambridgeshire County Council	Unknown	Low - Source assumed
HFI3081	531925	271942	St Ives	Needingworth Road	16/11/2009		Customer Complaints	Cambridgeshire County Council	Highway drain	Low - Source assumed
HFI3082	531925	271942	St Ives	Needingworth Road	26/08/2010		Customer Complaints	Cambridgeshire County Council	Pluvial runoff	Low - Source assumed
HFI3083	531925	271942	St Ives	Needingworth Road	02/08/2010		Customer Complaints	Cambridgeshire County Council	Pluvial runoff	Low - Source assumed
HFI3084	531823	272028	St Ives	Needingworth Road	1-3 years ago	1-2 days	Flood Memories Project	Cambridgeshire County Council	Sewer	Low - Source assumed
HFI3085	531925	271942	St Ives	Needingworth Road	01/06/2010		Customer Complaints	Cambridgeshire County Council	Pluvial runoff	Low - Source assumed
HFI3086	531176	273554	St Ives	Norfolk Road	18/04/2006		Customer Complaints	Cambridgeshire County Council	Pluvial runoff	Low - Source assumed
HFI3087	531511	272022	St Ives	Pig Lane	16/01/2008		Customer Complaints	Cambridgeshire County Council	Unknown	Low - Source assumed
HFI3088	531472	270984	St Ives	Priory Road	10-15 years ago	5-10 days	Flood Memories Project	Cambridgeshire County Council	Fluvial - main river	Low - Source assumed
HFI3089	530896	272863	St Ives	Ramsey Road	26/05/2009		Customer Complaints	Cambridgeshire County Council	Unknown	Low - Source assumed
HFI3090	530896	272863	St Ives	Ramsey Road	24/09/2007		Customer Complaints	Cambridgeshire County Council	Pluvial runoff	Low - Source assumed
HFI3091	530896	272863	St Ives	Ramsey Road	12/10/2005		Customer Complaints	Cambridgeshire County Council	Pluvial runoff	Low - Source assumed
HFI3092	530896	272863	St Ives	Ramsey Road	17/12/2009		Customer Complaints	Cambridgeshire County Council	Pluvial runoff	Low - Source assumed
HFI3093	530896	272863	St Ives	Ramsey Road	15/04/2009		Customer Complaints	Cambridgeshire County Council	Unknown	Low - Source assumed
HFI3094	530645	272802	St Ives	Shakespeare Road	20/01/2007		Customer Complaints	Cambridgeshire County Council	Sewer	Low - Source assumed
HFI3095	532102	271900	St Ives	Sheepfold	01/09/2010		Customer Complaints	Cambridgeshire County Council	Highway drain	Low - Source assumed
HFI3096	532248	273357	St Ives	Somersham Road	10/03/2010		Customer Complaints	Cambridgeshire County Council	Unknown	Low - Source assumed
HFI3097	530997	273019	St Ives	Stirling Road			DG5 Property	Anglian Water	Sewer	High - Compelling evidence
HFI3098	531154	273680	St Ives	Suffolk Close	12/06/2009		Customer Complaints	Cambridgeshire County Council	Pluvial runoff	Low - Source assumed
HFI3099	531057	273040	St Ives	Victor Close			DG5 Property	Anglian Water	Sewer	High - Compelling evidence
HFI3100	531517	271775	St Ives	Warners Grove	15/05/2006		Customer Complaints	Cambridgeshire County Council	Unknown	Low - Source assumed
HFI3101	530912	271880	St Ives	Westbury Road	26/09/2005		Customer Complaints	Cambridgeshire County Council	Pluvial runoff	Low - Source assumed
HFI3102	530947	271772	St Ives	Westwood Road	26/09/2007		Customer Complaints	Cambridgeshire County Council	Pluvial runoff	Low - Source assumed
HFI3103	518563	259968	St Neots		Easter 1998		Historical Flood Mapping	Environment Agency	Fluvial - Main River	High - Compelling evidence
HFI3104	518300	260656	St Neots		Easter 1998		Historical Flood Mapping	Environment Agency	Fluvial - ordinary watercourse	High - Compelling evidence
HFI3105	517983	260288	St Neots		Easter 1998		Historical Flood Mapping	Environment Agency	Fluvial - Main River	High - Compelling evidence
HFI3106	518813	259677	St Neots		Easter 1998		Historical Flood Mapping	Environment Agency	Fluvial - Main River	High - Compelling evidence
HFI3107	516825	262501	St Neots		March 1947		Historical Flood Mapping	Environment Agency	Fluvial - Main River	High - Compelling evidence
HFI3108	516479	255047	St Neots		March 1947		Historical Flood Mapping	Environment Agency	Fluvial - Main River	High - Compelling evidence
HFI3109	518112	259195	St Neots		March 1947		Historical Flood Mapping	Environment Agency	Fluvial - Main River	High - Compelling evidence
HFI3110	518069	258771	St Neots		March 1947		Historical Flood Mapping	Environment Agency	Fluvial - Main River	High - Compelling evidence
HFI3111	519207	261498	St Neots		March 1947		Historical Flood Mapping	Environment Agency	Fluvial - ordinary watercourse	High - Compelling evidence
HFI3112	519208	261491	St Neots		March 1947		Historical Flood Mapping	Environment Agency	Fluvial - ordinary watercourse	High - Compelling evidence
HFI3113	519210	260254	St Neots		March 1947		Historical Flood Mapping	Environment Agency	Fluvial - Main River	High - Compelling evidence
HFI3114	518664	259852	St Neots		March 1947		Historical Flood Mapping	Environment Agency	Fluvial - Main River	High - Compelling evidence
HFI3115	518668	261833	St Neots		March 1947		Historical Flood Mapping	Environment Agency	Fluvial - Main River	High - Compelling evidence
HFI3116	518654	261862	St Neots		March 1947		Historical Flood Mapping	Environment Agency	Fluvial - Main River	High - Compelling evidence
HFI3117	518931	260384	St Neots		4-10 years ago	1-2 days	Flood Memories Project	Cambridgeshire County Council	Fluvial - main river	Low - Source assumed
HFI3118	518272	259968	St Neots		1-3 years ago	1-2 days	Flood Memories Project	Cambridgeshire County Council	Sewer	Low - Source assumed
HFI3119	519376	260372	St Neots		May 1975		Historical Flood Mapping	Environment Agency	Fluvial - main river	High - Compelling evidence
HFI3120	518801	260318	St Neots		May 1975		Historical Flood Mapping	Environment Agency	Fluvial - main river	High - Compelling evidence
HFI3121	519165	259822	St Neots				Historic Flood Events	Huntingdonshire District Council	Unknown	Low - Source assumed
HFI3122	519321	260369	St Neots				Historic Flood Events	Huntingdonshire District Council	Unknown	Low - Source assumed
HFI3123	518615	260527	St Neots				Historic Flood Events	Huntingdonshire District Council	Unknown	Low - Source assumed
HFI3124	518321	260313	St Neots				Historic Flood Events	Huntingdonshire District Council	Unknown	Low - Source assumed

Incident ID	Easting	Northing	Settlement	Street Name	Incident Date	Duration	Data Source	Data Owner	Flood Source	Confidence in Flood Source
HFI3125	517929	260177	St Neots				Historic Flood Events	Huntingdonshire District Council	Unknown	Low - Source assumed
HFI3126	517792	259982	St Neots				Historic Flood Events	Huntingdonshire District Council	Unknown	Low - Source assumed
HFI3127	517875	260481	St Neots				Historic Flood Events	Huntingdonshire District Council	Fluvial - main river	Low - Source assumed
HFI3128	518510	260028	St Neots		October 1993		Historical Flood Mapping	Environment Agency	Fluvial - Main River	High - Compelling evidence
HFI3129	518296	260097	St Neots		October 1993		Historical Flood Mapping	Environment Agency	Fluvial - Main River	High - Compelling evidence
HFI3130	519229	260239	St Neots		October 1993		Historical Flood Mapping	Environment Agency	Fluvial - main river	High - Compelling evidence
HFI3131	519182	260344	St Neots		October 1993		Historical Flood Mapping	Environment Agency	Fluvial - Main River	High - Compelling evidence
HFI3132	518787	260225	St Neots		October 1993		Historical Flood Mapping	Environment Agency	Fluvial - Main River	High - Compelling evidence
HFI3133	518855	259610	St Neots		October 1993		Historical Flood Mapping	Environment Agency	Fluvial - Main River	High - Compelling evidence
HFI3134	518708	260120	St Neots		October 1993		Historical Flood Mapping	Environment Agency	Fluvial - Main River	High - Compelling evidence
HFI3135	518611	259917	St Neots		October 1993		Historical Flood Mapping	Environment Agency	Fluvial - Main River	High - Compelling evidence
HFI3136	518365	260076	St Neots		09/08/2004		Weather Charts	Cambridgeshire County Council	Fluvial - main river	Low - Source assumed
HFI3137	518365	260076	St Neots		09/08/2004		Weather Charts	Cambridgeshire County Council	Fluvial - main river	Low - Source assumed
HFI3138	518365	260076	St Neots		24/02/2007		Weather Charts	Cambridgeshire County Council	Fluvial - main river	Low - Source assumed
HFI3139	519208	261494	St Neots				Historical Flood Maps	Cambridgeshire County Council	Fluvial - ordinary watercourse	Medium - Some evidence
HFI3140	517916	259758	St Neots		09/04/1998		Weather Charts	Cambridgeshire County Council	Fluvial - main river	Low - Source assumed
HFI3141	518434	260581	St Neots	Bedford Street	25/03/2008		Customer Complaints	Cambridgeshire County Council	Pluvial runoff	Low - Source assumed
HFI3142	518530	260332	St Neots	Cambridge Street	16/12/2006		Customer Complaints	Cambridgeshire County Council	Pluvial runoff	Low - Source assumed
HFI3143	518530	260332	St Neots	Church Street	29/03/2007		Customer Complaints	Cambridgeshire County Council	Pluvial runoff	Low - Source assumed
HFI3144	518743	260332	St Neots	Cressener Terrace	17/05/2007		Customer Complaints	Cambridgeshire County Council	Unknown	Low - Source assumed
HFI3145	518570	260451	St Neots	East Street	29/03/2007		Customer Complaints	Cambridgeshire County Council	Pluvial runoff	Low - Source assumed
HFI3146	519808	260949	St Neots	Hawkesden Road	05/06/2008		Customer Complaints	Cambridgeshire County Council	Unknown	Low - Source assumed
HFI3147	519781	260875	St Neots	Hawkesden Road	29/11/2006		Customer Complaints	Cambridgeshire County Council	Pluvial runoff	Low - Source assumed
HFI3148	519781	260875	St Neots	Hawkesden Road	06/03/2007		Customer Complaints	Cambridgeshire County Council	Pluvial runoff	Low - Source assumed
HFI3149	518922	259640	St Neots	Hen Brook			DG5 Property	Anglian Water	Sewer	High - Compelling evidence
HFI3150	518937	260580	St Neots	Kings Road	26/08/2010		Customer Complaints	Cambridgeshire County Council	Unknown	Low - Source assumed
HFI3151	518318	260809	St Neots	Lammas Way	16/10/2007		Customer Complaints	Cambridgeshire County Council	Unknown	Low - Source assumed
HFI3152	518492	260962	St Neots	Leys Road	08/08/2008		Customer Complaints	Cambridgeshire County Council	Pluvial runoff	Low - Source assumed
HFI3153	519345	260247	St Neots	Manor Farm Road			DG5 Property	Anglian Water	Sewer	High - Compelling evidence
HFI3154	518649	261791	St Neots	Mill Lane	09/04/1998		Weather Charts	Cambridgeshire County Council	Fluvial - main river	Low - Source assumed
HFI3155	518362	260077	St Neots	Navigation Wharf			DG5 Property	Anglian Water	Sewer	High - Compelling evidence
HFI3156	518362	260077	St Neots	Navigation Wharf			DG5 Property	Anglian Water	Sewer	High - Compelling evidence
HFI3157	518362	260077	St Neots	Navigation Wharf			DG5 Property	Anglian Water	Sewer	High - Compelling evidence
HFI3158	519188	260550	St Neots	Princes Drive	10/11/2008		Customer Complaints	Cambridgeshire County Council	Pluvial runoff	Low - Source assumed
HFI3159	519045	261475	St Neots	Priory Hill	17/10/2007		Customer Complaints	Cambridgeshire County Council	Pluvial runoff	Low - Source assumed
HFI3160	518617	261036	St Neots	Queensway	19/01/2009		Customer Complaints	Cambridgeshire County Council	Unknown	Low - Source assumed
HFI3161	518617	261036	St Neots	Queensway	13/11/2009		Customer Complaints	Cambridgeshire County Council	Unknown	Low - Source assumed
HFI3162	518617	261036	St Neots	Queensway	05/02/2008		Customer Complaints	Cambridgeshire County Council	Pluvial runoff	Low - Source assumed
HFI3163	518159	260145	St Neots	River Terrace	10/10/2006		Customer Complaints	Cambridgeshire County Council	Unknown	Low - Source assumed
HFI3164	518159	260145	St Neots	River Terrace	28/08/2009		Customer Complaints	Cambridgeshire County Council	Highway drain	Low - Source assumed
HFI3165	519422	260516	St Neots	Sandwich Road	20/07/2009		Customer Complaints	Cambridgeshire County Council	Highway drain	Low - Source assumed
HFI3166	519673	260449	St Neots	Station Road	10/01/2007		Customer Complaints	Cambridgeshire County Council	Pluvial runoff	Low - Source assumed
HFI3167	519673	260449	St Neots	Station Road	23/11/2007		Customer Complaints	Cambridgeshire County Council	Unknown	Low - Source assumed
HFI3168	519781	260875	St Neots	Swallow Court	05/03/2007		Customer Complaints	Cambridgeshire County Council	Pluvial runoff	Low - Source assumed
HFI3169	518989	259820	St Neots	Whitehall Walk			DG5 Property	Anglian Water	Sewer	High - Compelling evidence
HFI3170	519509	261306	St Neots	Woodlands			DG5 Property	Anglian Water	Sewer	High - Compelling evidence
HFI3171	549531	251392	Stapleford				Historical Flood Maps	Cambridgeshire County Council	Fluvial - main river	Medium - Some evidence
HFI3172	547246	251401	Stapleford		March 1947		Historical Flood Mapping	Environment Agency	Fluvial - Main River	High - Compelling evidence
HFI3173	547008	251634	Stapleford		4-10 years ago	1-2 days	Flood Memories Project	Cambridgeshire County Council	Fluvial - main river	Low - Source assumed
HFI3174	550625	250916	Stapleford		October 2001		Historical Flood Mapping	Environment Agency	Fluvial - Main River	High - Compelling evidence
HFI3175	546868	251455	Stapleford		October 2001		Historical Flood Mapping	Environment Agency	Fluvial - Main River	High - Compelling evidence
HFI3176	550452	250943	Stapleford				Historical Flood Records	Cambridge City Council	Fluvial - main river	Medium - Some evidence
HFI3177	547139	251585	Stapleford	Bury Road			2001 Flooding Survey for SFRA	Cambridge City Council & South Cambridgeshire District Council	Fluvial - main river	Low - Source assumed
HFI3178	547429	251624	Stapleford	Bury Road	16/09/2009		Customer Complaints	Cambridgeshire County Council	Pluvial runoff	Low - Source assumed
HFI3179	547654	251822	Stapleford	Haverhill Road	30/12/2005		Customer Complaints	Cambridgeshire County Council	Pluvial runoff	Low - Source assumed
HFI3180	547654	251822	Stapleford	Haverhill Road	10/07/2009		Customer Complaints	Cambridgeshire County Council	Highway drain	Low - Source assumed
HFI3181	546780	251810	Stapleford	London Road	04/07/2008		Customer Complaints	Cambridgeshire County Council	Highway drain	Low - Source assumed
HFI3182	547071	251601	Stapleford	London Road			2001 Flooding Survey for SFRA	Cambridge City Council & South Cambridgeshire District Council	Fluvial - main river	Low - Source assumed
HFI3183	546663	251899	Stapleford	London Road	02/12/2005		Customer Complaints	Cambridgeshire County Council	Unknown	Low - Source assumed
HFI3184	546988	251666	Stapleford	London Road	22/08/2007		Customer Complaints	Cambridgeshire County Council	Highway drain	Low - Source assumed
HFI3185	546849	251900	Stapleford	Priams Way	10/09/2008		Customer Complaints	Cambridgeshire County Council	Unknown	Low - Source assumed
HFI3186	546849	251900	Stapleford	Priams Way	24/09/2008		Customer Complaints	Cambridgeshire County Council	Pluvial runoff	Low - Source assumed
HFI3187	528635	242328	Steeple Morden	Church Farm Lane	09/01/2007		Customer Complaints	Cambridgeshire County Council	Unknown	Low - Source assumed
HFI3188	528642	242801	Steeple Morden	Hay Street	07/08/2009		Customer Complaints	Cambridgeshire County Council	Highway drain	Low - Source assumed
HFI3189	528674	243058	Steeple Morden	Hay Street	28/07/2009		Customer Complaints	Cambridgeshire County Council	Unknown	Low - Source assumed
HFI3190	529551	242393	Steeple Morden	Litlington Road	11/12/2006		Customer Complaints	Cambridgeshire County Council	Pluvial runoff	Low - Source assumed
HFI3191	528772	242605	Steeple Morden	Russell Close	17/07/2009		Customer Complaints	Cambridgeshire County Council	Highway drain	Low - Source assumed
HFI3192	528711	242662	Steeple Morden	Russell Close	31/05/2007		Customer Complaints	Cambridgeshire County Council	Highway drain	Low - Source assumed
HFI3193	528542	242309	Steeple Morden	Station Road	14/03/2006		Customer Complaints	Cambridgeshire County Council	Unknown	Low - Source assumed
HFI3194	529161	242364	Steeple Morden	The Green	03/11/2005		Customer Complaints	Cambridgeshire County Council	Pluvial runoff	Low - Source assumed
HFI3195	564165	258472	Stetchworth	Strollers Way	27/10/2009		Customer Complaints	Cambridgeshire County Council	Pluvial runoff	Low - Source assumed

Incident ID	Easting	Northing	Settlement	Street Name	Incident Date	Duration	Data Source	Data Owner	Flood Source	Confidence in Flood Source
HFI3196	564165	258472	Stetchworth	Strollers Way	11/12/2009		Customer Complaints	Cambridgeshire County Council	Highway drain	Low - Source assumed
HFI3197	564179	258556	Stetchworth	Strollers Way	11/12/2009		Customer Complaints	Cambridgeshire County Council	Highway drain	Low - Source assumed
HFI3198	564051	258333	Stetchworth	Tea Kettle Lane	27/11/2006		Customer Complaints	Cambridgeshire County Council	Sewer	Low - Source assumed
HFI3199	563940	258268	Stetchworth	Tea Kettle Lane	02/04/2009		Customer Complaints	Cambridgeshire County Council	Unknown	Low - Source assumed
HFI3200	508791	298650	Stibbington	Church Lane			DG5 Property	Anglian Water	Sewer	High - Compelling evidence
HFI3201	508570	298305	Stibbington	Off And On Slip North Bound A1	25/08/2010		Customer Complaints	Cambridgeshire County Council	Unknown	Low - Source assumed
HFI3202	516150	289404	Stilton		10-15 years ago	1-2 days	Flood Memories Project	Cambridgeshire County Council	Fluvial - ordinary watercourse	Low - Source assumed
HFI3203	516211	289381	Stilton				Historic Flood Events	Huntingdonshire District Council	Unknown	Low - Source assumed
HFI3204	515929	289432	Stilton		4-10 years ago	1-2 days	Flood Memories Project	Cambridgeshire County Council	Fluvial - ordinary watercourse	Low - Source assumed
HFI3205	515373	289271	Stilton	Caldecote Road	30/04/2008		Customer Complaints	Cambridgeshire County Council	Highway drain	Low - Source assumed
HFI3206	516336	288962	Stilton	High Street	02/02/2009		Customer Complaints	Cambridgeshire County Council	Unknown	Low - Source assumed
HFI3207	516143	289933	Stilton	North Street	04/10/2010		Customer Complaints	Cambridgeshire County Council	Highway drain	Low - Source assumed
HFI3208	516191	289671	Stilton	North Street	17/01/2008		Customer Complaints	Cambridgeshire County Council	Unknown	Low - Source assumed
HFI3209	516118	289623	Stilton	Queen Eleanor Close	06/07/2009		Customer Complaints	Cambridgeshire County Council	Highway drain	Low - Source assumed
HFI3210	516118	289623	Stilton	Queen Eleanor Close	01/10/2007		Customer Complaints	Cambridgeshire County Council	Unknown	Low - Source assumed
HFI3211	510846	267138	Stonely		09/04/1998		Weather Charts	Cambridgeshire County Council	Fluvial - main river	Low - Source assumed
HFI3212	510846	267138	Stonely		09/04/1998		Weather Charts	Cambridgeshire County Council	Fluvial - main river	Low - Source assumed
HFI3213	510846	267138	Stonely		09/04/1998		Weather Charts	Cambridgeshire County Council	Fluvial - main river	Low - Source assumed
HFI3214	510361	267042	Stonely	Hatchet Lane	29/01/2010		Customer Complaints	Cambridgeshire County Council	Unknown	Low - Source assumed
HFI3215	510846	267096	Stonely	Main Road	17/10/2007		Customer Complaints	Cambridgeshire County Council	Unknown	Low - Source assumed
HFI3216	510846	267096	Stonely	Main Road	23/08/2010		Customer Complaints	Cambridgeshire County Council	Highway drain	Low - Source assumed
HFI3217	510846	267096	Stonely	Main Road	18/03/2008		Customer Complaints	Cambridgeshire County Council	Unknown	Low - Source assumed
HFI3218	510754	267042	Stonely	Old Ford Lane	10/02/2009		Customer Complaints	Cambridgeshire County Council	Sewer	Low - Source assumed
HFI3219	552050	260509	Stow-Cum-Quy	Main Street	11/02/2009		Customer Complaints	Cambridgeshire County Council	Highway drain	Low - Source assumed
HFI3220	551126	274411	Stretham				Historical Flood Maps	Cambridgeshire County Council	Fluvial - ordinary watercourse	Medium - Some evidence
HFI3221	550919	274475	Stretham				Historical Flood Maps	Cambridgeshire County Council	Fluvial - ordinary watercourse	Medium - Some evidence
HFI3222	551126	274411	Stretham		May 1978		Historical Flood Mapping	Environment Agency	Sewer	High - Compelling evidence
HFI3223	550919	274475	Stretham		May 1978		Historical Flood Mapping	Environment Agency	Sewer	High - Compelling evidence
HFI3224	550719	274425	Stretham		May 1978		Historical Flood Mapping	Environment Agency	Sewer	High - Compelling evidence
HFI3225	550719	274425	Stretham				Historical Flood Maps	Cambridgeshire County Council	Fluvial - ordinary watercourse	Medium - Some evidence
HFI3226	550806	274335	Stretham	Cambridge Road	31/03/2006		Customer Complaints	Cambridgeshire County Council	Unknown	Low - Source assumed
HFI3227	550829	274399	Stretham	Cambridge Road	24/10/2005		Customer Complaints	Cambridgeshire County Council	Highway drain	Low - Source assumed
HFI3228	551289	274534	Stretham	Chapel Street	11/06/2009		Customer Complaints	Cambridgeshire County Council	Unknown	Low - Source assumed
HFI3229	551232	274940	Stretham	Ely Road	26/07/2006		Customer Complaints	Cambridgeshire County Council	Unknown	Low - Source assumed
HFI3230	551272	273995	Stretham	Green End			DG5 Property	Anglian Water	Sewer	High - Compelling evidence
HFI3231	551272	273995	Stretham	Green End			DG5 Property	Anglian Water	Sewer	High - Compelling evidence
HFI3232	551272	273995	Stretham	Green End			DG5 Property	Anglian Water	Sewer	High - Compelling evidence
HFI3233	551272	273995	Stretham	Green End			DG5 Property	Anglian Water	Sewer	High - Compelling evidence
HFI3234	551272	273995	Stretham	Green End			DG5 Property	Anglian Water	Sewer	High - Compelling evidence
HFI3235	551272	273995	Stretham	Green End			DG5 Property	Anglian Water	Sewer	High - Compelling evidence
HFI3236	551193	274400	Stretham	Newmarket Road	28/07/2006		Customer Complaints	Cambridgeshire County Council	Highway drain	Low - Source assumed
HFI3237	551024	274292	Stretham	Short Road	03/11/2009		Customer Complaints	Cambridgeshire County Council	Pluvial runoff	Low - Source assumed
HFI3238	544076	278863	Sutton	Bellairs	21/08/2006		Customer Complaints	Cambridgeshire County Council	Pluvial runoff	Low - Source assumed
HFI3239	544777	279255	Sutton	Churchill Close	10/01/2007		Customer Complaints	Cambridgeshire County Council	Unknown	Low - Source assumed
HFI3240	544869	279197	Sutton	Ely Road	28/09/2006		Customer Complaints	Cambridgeshire County Council	Highway drain	Low - Source assumed
HFI3241	544869	279197	Sutton	Ely Road	21/08/2006		Customer Complaints	Cambridgeshire County Council	Unknown	Low - Source assumed
HFI3242	544869	279197	Sutton	Ely Road	10/02/2009		Customer Complaints	Cambridgeshire County Council	Highway drain	Low - Source assumed
HFI3243	545826	279224	Sutton	Ely Road	10/12/2009		Customer Complaints	Cambridgeshire County Council	Pluvial runoff	Low - Source assumed
HFI3244	544194	278769	Sutton	High Street	24/11/2008		Customer Complaints	Cambridgeshire County Council	Unknown	Low - Source assumed
HFI3245	544095	278744	Sutton	High Street	27/11/2006		Customer Complaints	Cambridgeshire County Council	Unknown	Low - Source assumed
HFI3246	544095	278744	Sutton	High Street	04/12/2006		Customer Complaints	Cambridgeshire County Council	Pluvial runoff	Low - Source assumed
HFI3247	544236	278759	Sutton	High Street	06/07/2009		Customer Complaints	Cambridgeshire County Council	Pluvial runoff	Low - Source assumed
HFI3248	544798	278767	Sutton	Lawn Lane	27/07/2006		Customer Complaints	Cambridgeshire County Council	Highway drain	Low - Source assumed
HFI3249	544662	278596	Sutton	Link Lane	05/09/2008		Customer Complaints	Cambridgeshire County Council	Unknown	Low - Source assumed
HFI3250	544650	278581	Sutton	Link Lane	21/07/2009		Customer Complaints	Cambridgeshire County Council	Unknown	Low - Source assumed
HFI3251	544683	278579	Sutton	Link Lane	12/08/2009		Customer Complaints	Cambridgeshire County Council	Unknown	Low - Source assumed
HFI3252	544987	279362	Sutton	Mepal Bypass	10/01/2007		Customer Complaints	Cambridgeshire County Council	Pluvial runoff	Low - Source assumed
HFI3253	544620	279389	Sutton	Mepal Road	17/09/2009		Customer Complaints	Cambridgeshire County Council	Pluvial runoff	Low - Source assumed
HFI3254	544912	279354	Sutton	Mill Field	23/01/2008		Customer Complaints	Cambridgeshire County Council	Highway drain	Low - Source assumed
HFI3255	544842	278879	Sutton	Oates Lane	23/09/2009		Customer Complaints	Cambridgeshire County Council	Pluvial runoff	Low - Source assumed
HFI3256	544855	278789	Sutton	Pippin Close	19/08/2008		Customer Complaints	Cambridgeshire County Council	Pluvial runoff	Low - Source assumed
HFI3257	544527	279024	Sutton	Priors Court	28/07/2010		Customer Complaints	Cambridgeshire County Council	Sewer	Low - Source assumed
HFI3258	544939	278952	Sutton	Station Road	23/08/2006		Customer Complaints	Cambridgeshire County Council	Pluvial runoff	Low - Source assumed
HFI3259	544725	279136	Sutton	Sutton Court	27/07/2006		Customer Complaints	Cambridgeshire County Council	Unknown	Low - Source assumed
HFI3260	544981	279099	Sutton	Sutton Park	27/05/2008		Customer Complaints	Cambridgeshire County Council	Unknown	Low - Source assumed
HFI3261	543273	278593	Sutton	The America	01/08/2008		Customer Complaints	Cambridgeshire County Council	Highway drain	Low - Source assumed
HFI3262	544564	279134	Sutton	The Brook	05/12/2007		Customer Complaints	Cambridgeshire County Council	Unknown	Low - Source assumed
HFI3263	544376	279037	Sutton	The Brook	27/07/2006		Customer Complaints	Cambridgeshire County Council	Pluvial runoff	Low - Source assumed
HFI3264	544201	278951	Sutton	The Brook	11/01/2006		Customer Complaints	Cambridgeshire County Council	Fluvial - ordinary watercourse	Low - Source assumed
HFI3265	542790	279662	Sutton	The Causeway	24/08/2010		Customer Complaints	Cambridgeshire County Council	Unknown	Low - Source assumed
HFI3266	544386	278758	Sutton	The Close	27/07/2006		Customer Complaints	Cambridgeshire County Council	Unknown	Low - Source assumed

Incident ID	Easting	Northing	Settlement	Street Name	Incident Date	Duration	Data Source	Data Owner	Flood Source	Confidence in Flood Source
HFI3267	544415	279307	Sutton	The Orchards	11/06/2008		Customer Complaints	Cambridgeshire County Council	Unknown	Low - Source assumed
HFI3268	543866	278533	Sutton	The Row	07/07/2009		Customer Complaints	Cambridgeshire County Council	Sewer	Low - Source assumed
HFI3269	544270	278624	Sutton	The Row	27/07/2006		Customer Complaints	Cambridgeshire County Council	Pluvial runoff	Low - Source assumed
HFI3270	544270	278624	Sutton	The Row	10/11/2006		Customer Complaints	Cambridgeshire County Council	Unknown	Low - Source assumed
HFI3271	543870	278521	Sutton	The Row	03/01/2006		Customer Complaints	Cambridgeshire County Council	Unknown	Low - Source assumed
HFI3272	544014	278704	Sutton	Victoria Place	23/01/2006		Customer Complaints	Cambridgeshire County Council	Unknown	Low - Source assumed
HFI3273	556055	262671	Swaffham Bulbeck	Heath Road	24/07/2006		Customer Complaints	Cambridgeshire County Council	Pluvial runoff	Low - Source assumed
HFI3274	555496	261889	Swaffham Bulbeck	Park End	29/05/2008		Customer Complaints	Cambridgeshire County Council	Unknown	Low - Source assumed
HFI3275	535820	269265	Swavesey		Easter 1998		Historical Flood Mapping	Environment Agency	Fluvial - Main River	High - Compelling evidence
HFI3276	536214	269545	Swavesey		Easter 1998		Historical Flood Mapping	Environment Agency	Fluvial - Main River	High - Compelling evidence
HFI3277	536220	267298	Swavesey	Boxworth End	01/10/2005		Customer Complaints	Cambridgeshire County Council	Highway drain	Low - Source assumed
HFI3278	536220	267298	Swavesey	Boxworth End	10/02/2009		Customer Complaints	Cambridgeshire County Council	Unknown	Low - Source assumed
HFI3279	536222	268701	Swavesey	High Street	21/07/2009		Customer Complaints	Cambridgeshire County Council	Unknown	Low - Source assumed
HFI3280	536527	269626	Swavesey	Over Road	08/07/2010		Customer Complaints	Cambridgeshire County Council	Unknown	Low - Source assumed
HFI3281	536500	269592	Swavesey	Over Road	26/08/2010		Customer Complaints	Cambridgeshire County Council	Pluvial runoff	Low - Source assumed
HFI3282	536101	268405	Swavesey	Priory Avenue	05/09/2005		Customer Complaints	Cambridgeshire County Council	Highway drain	Low - Source assumed
HFI3283	536473	267817	Swavesey	Ramper Road	22/08/2006		Customer Complaints	Cambridgeshire County Council	Unknown	Low - Source assumed
HFI3284	536068	268509	Swavesey	School Lane	27/04/2006		Customer Complaints	Cambridgeshire County Council	Unknown	Low - Source assumed
HFI3285	528024	247495	Tadlow	Cambridge Road	07/08/2007		Customer Complaints	Cambridgeshire County Council	Pluvial runoff	Low - Source assumed
HFI3286	528207	247286	Tadlow	High Street	09/08/2007		Customer Complaints	Cambridgeshire County Council	Unknown	Low - Source assumed
HFI3287	528093	247405	Tadlow	High Street	14/05/2008		Customer Complaints	Cambridgeshire County Council	Unknown	Low - Source assumed
HFI3288	528161	247329	Tadlow	High Street	04/01/2006		Customer Complaints	Cambridgeshire County Council	Unknown	Low - Source assumed
HFI3289	528267	247205	Tadlow	High Street	14/04/2008		Customer Complaints	Cambridgeshire County Council	Pluvial runoff	Low - Source assumed
HFI3290	528318	247069	Tadlow	High Street	30/09/2010		Customer Complaints	Cambridgeshire County Council	Unknown	Low - Source assumed
HFI3291	549752	258296	Teversham	Cherry Hinton Road	08/03/2006		Customer Complaints	Cambridgeshire County Council	Unknown	Low - Source assumed
HFI3292	550379	257601	Teversham	Fulbourn Road	13/07/2009		Customer Complaints	Cambridgeshire County Council	Unknown	Low - Source assumed
HFI3293	544333	246419	Thriplow	Church Street	29/05/2007		Customer Complaints	Cambridgeshire County Council	Unknown	Low - Source assumed
HFI3294	543880	246404	Thriplow	Middle Street	02/02/2007		Customer Complaints	Cambridgeshire County Council	Unknown	Low - Source assumed
HFI3295	508154	268763	Tilbrook				Historic Flood Events	Huntingdonshire District Council	Unknown	Low - Source assumed
HFI3296	508094	269021	Tilbrook		09/04/1998		Weather Charts	Cambridgeshire County Council	Fluvial - main river	Low - Source assumed
HFI3297	508038	269443	Tilbrook		September 1992		Historical Flood Mapping	Environment Agency	Fluvial - Main River	High - Compelling evidence
HFI3298	507550	269080	Tilbrook		4-10 years ago	2-5 days	Flood Memories Project	Cambridgeshire County Council	Unknown	Low - Source assumed
HFI3299	507988	269088	Tilbrook	Church Lane	03/12/2008		Customer Complaints	Cambridgeshire County Council	Highway drain	Low - Source assumed
HFI3300	507894	269207	Tilbrook	Station Road	30/12/2009		Customer Complaints	Cambridgeshire County Council	Sewer	Low - Source assumed
HFI3301	508016	269418	Tilbrook	Station Road	30/09/2010		Customer Complaints	Cambridgeshire County Council	Highway drain	Low - Source assumed
HFI3302	535599	256428	Toft		4-10 years ago	1-2 days	Flood Memories Project	Cambridgeshire County Council	Pluvial runoff	Medium - Some evidence
HFI3303	536346	255389	Toft		September 1968		Historical Flood Mapping	Environment Agency	Fluvial - Main River	High - Compelling evidence
HFI3304	535721	255731	Toft		4-10 years ago	1-2 days	Flood Memories Project	Cambridgeshire County Council	Fluvial - main river	Low - Source assumed
HFI3305	535845	255703	Toft	Brookside			DG5 Property	Anglian Water	Sewer	High - Compelling evidence
HFI3306	535931	255644	Toft	Brookside			2001 Flooding Survey for SFRA	Cambridge City Council & South Cambridgeshire District Council	Fluvial - main river	Low - Source assumed
HFI3307	535823	255718	Toft	Brookside			2001 Flooding Survey for SFRA	Cambridge City Council & South Cambridgeshire District Council	Fluvial - main river	Low - Source assumed
HFI3308	536287	256151	Toft	Hardwick Road	30/12/2009		Customer Complaints	Cambridgeshire County Council	Sewer	Low - Source assumed
HFI3309	535786	255738	Toft	High Street / Brookside	11/02/2009		Customer Complaints	Cambridgeshire County Council	Unknown	Low - Source assumed
HFI3310	535710	256355	Toft	Millers Road	26/02/2010		Customer Complaints	Cambridgeshire County Council	Highway drain	Low - Source assumed
HFI3311	535797	256349	Toft	Millers Road			2001 Flooding Survey for SFRA	Cambridge City Council & South Cambridgeshire District Council	Fluvial - ordinary watercourse	Low - Source assumed
HFI3312	535543	255926	Toft	Toft Road	1-3 years ago	1-2 days	Flood Memories Project	Cambridgeshire County Council	Fluvial - main river	Low - Source assumed
HFI3313	524074	262459	Toseland				Historic Flood Events	Huntingdonshire District Council	Unknown	Low - Source assumed
HFI3314	544323	255117	Trumpington		More than 15 years ago		Flood Memories Project	Cambridgeshire County Council	Unknown	Low - Source assumed
HFI3315	544394	255208	Trumpington		More than 15 years ago		Flood Memories Project	Cambridgeshire County Council	Unknown	Low - Source assumed
HFI3316	545011	254938	Trumpington	Foster Road	02/01/2007		Customer Complaints	Cambridgeshire County Council	Unknown	Low - Source assumed
HFI3317	544076	254913	Trumpington	Grantchester Road	12/12/2006		Customer Complaints	Cambridgeshire County Council	Unknown	Low - Source assumed
HFI3318	544076	254913	Trumpington	Grantchester Road	14/01/2008		Customer Complaints	Cambridgeshire County Council	Unknown	Low - Source assumed
HFI3319	544500	255200	Trumpington	High Street	15/07/1982		Flood Records	Cambridge City Council	Sewer	Low - Source assumed
HFI3320	544500	255200	Trumpington	High Street	15/07/1982		Flood Records	Cambridgeshire County Council	Sewer	Low - Source assumed
HFI3321	544587	255159	Trumpington	Lambourn Close	08/08/2008		Customer Complaints	Cambridgeshire County Council	Highway drain	Low - Source assumed
HFI3322	533567	296905	Turves				Historical Flooding Areas	Middle Level IDB	Fluvial - ordinary watercourse	High - Compelling evidence
HFI3323	533447	296608	Turves	Burnthouse Road	12/06/2008		Customer Complaints	Cambridgeshire County Council	Unknown	Low - Source assumed
HFI3324	532530	295925	Turves	Turf Drove	05/01/2007		Customer Complaints	Cambridgeshire County Council	Highway drain	Low - Source assumed
HFI3325	542645	316615	Tydd St Giles		1-3 years ago		Flood Memories Project	Cambridgeshire County Council	Fluvial - ordinary watercourse	Low - Source assumed
HFI3326	542826	316528	Tydd St Giles	Fold Lane	31/01/2007		Customer Complaints	Cambridgeshire County Council	Unknown	Low - Source assumed
HFI3327	542115	316351	Tydd St Giles	High Broadgate	03/04/2006		Customer Complaints	Cambridgeshire County Council	Pluvial runoff	Low - Source assumed
HFI3328	542115	316351	Tydd St Giles	High Broadgate	30/03/2006		Customer Complaints	Cambridgeshire County Council	Sewer	Low - Source assumed
HFI3329	543142	316559	Tydd St Giles	Kirkgate	07/11/2006		Customer Complaints	Cambridgeshire County Council	Pluvial runoff	Low - Source assumed
HFI3330	525879	282657	Upwood	High Street	26/07/2006		Customer Complaints	Cambridgeshire County Council	Unknown	Low - Source assumed
HFI3331	525879	282657	Upwood	High Street	20/10/2008		Customer Complaints	Cambridgeshire County Council	Pluvial runoff	Low - Source assumed
HFI3332	525735	282555	Upwood	High Street	10/11/2008		Customer Complaints	Cambridgeshire County Council	Unknown	Low - Source assumed
HFI3333	526039	283052	Upwood	Longholme Road	11/02/2009		Customer Complaints	Cambridgeshire County Council	Fluvial - ordinary watercourse	Low - Source assumed
HFI3334	526251	282953	Upwood	Ramsey Road	16/01/2008		Customer Complaints	Cambridgeshire County Council	Pluvial runoff	Low - Source assumed
HFI3335	507464	299033	Wansford				Historic Flood Events	Huntingdonshire District Council	Unknown	Low - Source assumed
HFI3336	507548	298999	Wansford		10-15 years ago	2-5 days	Flood Memories Project	Cambridgeshire County Council	Fluvial - main river	Low - Source assumed
HFI3337	530565	280252	Warboys		1-3 years ago	2-5 days	Flood Memories Project	Cambridgeshire County Council	Pluvial runoff	Low - Source assumed

Incident ID	Easting	Northing	Settlement	Street Name	Incident Date	Duration	Data Source	Data Owner	Flood Source	Confidence in Flood Source
HFI3338	530989	280987	Warboys		1-3 years ago	1-2 days	Flood Memories Project	Cambridgeshire County Council	Sewer	Low - Source assumed
HFI3339	531244	280106	Warboys	Fenton Road	20/03/2006		Customer Complaints	Cambridgeshire County Council	Unknown	Low - Source assumed
HFI3340	530923	280407	Warboys	Goldpits	11/06/2009		Customer Complaints	Cambridgeshire County Council	Highway drain	Low - Source assumed
HFI3341	530776	280119	Warboys	High Street	08/01/2007		Customer Complaints	Cambridgeshire County Council	Unknown	Low - Source assumed
HFI3342	530776	280119	Warboys	High Street	08/12/2009		Customer Complaints	Cambridgeshire County Council	Unknown	Low - Source assumed
HFI3343	530518	280125	Warboys	High Street	02/04/2007		Customer Complaints	Cambridgeshire County Council	Unknown	Low - Source assumed
HFI3344	530586	280089	Warboys	High Street	20/10/2008		Customer Complaints	Cambridgeshire County Council	Highway drain	Low - Source assumed
HFI3345	530974	280205	Warboys	High Street	20/10/2006		Customer Complaints	Cambridgeshire County Council	Highway drain	Low - Source assumed
HFI3346	530661	280171	Warboys	High Street	17/09/2008		Customer Complaints	Cambridgeshire County Council	Unknown	Low - Source assumed
HFI3347	532327	283403	Warboys	Millers Way	06/08/2009		Customer Complaints	Cambridgeshire County Council	Pluvial runoff	Low - Source assumed
HFI3348	531250	279887	Warboys	New Road	28/01/2009		Customer Complaints	Cambridgeshire County Council	Unknown	Low - Source assumed
HFI3349	531231	279978	Warboys	New Road	10/02/2009		Customer Complaints	Cambridgeshire County Council	Unknown	Low - Source assumed
HFI3350	530306	280167	Warboys	Ramsey Road	02/04/2007		Customer Complaints	Cambridgeshire County Council	Unknown	Low - Source assumed
HFI3351	530403	280486	Warboys	Third Avenue	18/04/2006		Customer Complaints	Cambridgeshire County Council	Pluvial runoff	Low - Source assumed
HFI3352	546940	282270	Wardy Hill	Jerusalem Drove	06/10/2008		Customer Complaints	Cambridgeshire County Council	Highway drain	Low - Source assumed
HFI3353	524727	254782	Waresley	Manor Farm Road	08/05/2008		Customer Complaints	Cambridgeshire County Council	Pluvial runoff	Low - Source assumed
HFI3354	524727	254782	Waresley	Manor Farm Road	12/06/2009		Customer Complaints	Cambridgeshire County Council	Highway drain	Low - Source assumed
HFI3355	524740	254774	Waresley	Manor Farm Road	16/04/2008		Customer Complaints	Cambridgeshire County Council	Pluvial runoff	Low - Source assumed
HFI3356	511280	297817	Water Newton				Historical Flood Maps	Cambridgeshire County Council	Fluvial - main river	Medium - Some evidence
HFI3357	550020	264220	Waterbeach				Historical Flood Records	Cambridge City Council	Fluvial - main river	Medium - Some evidence
HFI3358	549797	264640	Waterbeach				Historical Flood Maps	Cambridgeshire County Council	Fluvial - ordinary watercourse	Medium - Some evidence
HFI3359	549770	264006	Waterbeach				Historical Flood Maps	Cambridgeshire County Council	Fluvial - Main River	Medium - Some evidence
HFI3360	548715	266176	Waterbeach		1-3 years ago	1-2 days	Flood Memories Project	Cambridgeshire County Council	Highway drain	Low - Source assumed
HFI3361	550012	265015	Waterbeach		October 2001		Historical Flood Mapping	Environment Agency	Fluvial - ordinary watercourse	High - Compelling evidence
HFI3362	549977	265004	Waterbeach		October 2001		Historical Flood Mapping	Environment Agency	Fluvial - ordinary watercourse	High - Compelling evidence
HFI3363	549771	264613	Waterbeach		October 2001		Historical Flood Mapping	Environment Agency	Fluvial - ordinary watercourse	High - Compelling evidence
HFI3364	550020	264220	Waterbeach		October 2001		Historical Flood Mapping	Environment Agency	Fluvial - Main River	High - Compelling evidence
HFI3365	550033	265016	Waterbeach				Weather Charts	Cambridgeshire County Council	Unknown	Low - Source assumed
HFI3366	549797	264640	Waterbeach				Historical Flood Records	Cambridge City Council	Fluvial - ordinary watercourse	Medium - Some Evidence
HFI3367	550167	264489	Waterbeach				2001 Flooding Survey for SFRA	Cambridge City Council & South Cambridgeshire District Council	Fluvial - main river	Low - Source assumed
HFI3368	549878	265340	Waterbeach	Burgess Road	30/07/2009		Customer Complaints	Cambridgeshire County Council	Highway drain	Low - Source assumed
HFI3369	549878	265340	Waterbeach	Burgess Road	08/03/2006		Customer Complaints	Cambridgeshire County Council	Unknown	Low - Source assumed
HFI3370	549878	265340	Waterbeach	Burgess Road	06/08/2009		Customer Complaints	Cambridgeshire County Council	Highway drain	Low - Source assumed
HFI3371	549078	264925	Waterbeach	Car Dyke Road	08/06/2010		Customer Complaints	Cambridgeshire County Council	Unknown	Low - Source assumed
HFI3372	550226	264363	Waterbeach	Clayhithe Road	04/10/2006		Customer Complaints	Cambridgeshire County Council	Unknown	Low - Source assumed
HFI3373	549577	265377	Waterbeach	Green Side	18/07/2009		Customer Complaints	Cambridgeshire County Council	Unknown	Low - Source assumed
HFI3374	549577	265377	Waterbeach	Green Side	08/06/2010		Customer Complaints	Cambridgeshire County Council	Unknown	Low - Source assumed
HFI3375	549577	265377	Waterbeach	Green Side	22/09/2006		Customer Complaints	Cambridgeshire County Council	Highway drain	Low - Source assumed
HFI3376	549577	265377	Waterbeach	Green Side	09/06/2010		Customer Complaints	Cambridgeshire County Council	Unknown	Low - Source assumed
HFI3377	549577	265377	Waterbeach	Green Side	15/01/2008		Customer Complaints	Cambridgeshire County Council	Highway drain	Low - Source assumed
HFI3378	549577	265377	Waterbeach	Green Side	08/06/2010		Customer Complaints	Cambridgeshire County Council	Unknown	Low - Source assumed
HFI3379	549581	265685	Waterbeach	High Street	11/03/2008		Customer Complaints	Cambridgeshire County Council	Highway drain	Low - Source assumed
HFI3380	549581	265685	Waterbeach	High Street	30/12/2009		Customer Complaints	Cambridgeshire County Council	Highway drain	Low - Source assumed
HFI3381	550172	264661	Waterbeach	Kingsmead Park	12/02/2009		Customer Complaints	Cambridgeshire County Council	Unknown	Low - Source assumed
HFI3382	550155	266106	Waterbeach	Kirby Road	10/09/2007		Customer Complaints	Cambridgeshire County Council	Unknown	Low - Source assumed
HFI3383	549962	264975	Waterbeach	Whitmore Way	11/03/2009		Customer Complaints	Cambridgeshire County Council	Unknown	Low - Source assumed
HFI3384	549966	264956	Waterbeach	Whitmore Way			2001 Flooding Survey for SFRA	Cambridge City Council & South Cambridgeshire District Council	Fluvial - ordinary watercourse	Low - Source assumed
HFI3385	549962	264958	Waterbeach	Whitmore Way			2001 Flooding Survey for SFRA	Cambridge City Council & South Cambridgeshire District Council	Fluvial - ordinary watercourse	Low - Source assumed
HFI3386	549945	264967	Waterbeach	Whitmore Way			2001 Flooding Survey for SFRA	Cambridge City Council & South Cambridgeshire District Council	Fluvial - ordinary watercourse	Low - Source assumed
HFI3387	546978	285796	Welches Dam		Spring		Weather Charts	Cambridgeshire County Council	Fluvial - main river	Low - Source assumed
HFI3388	546978	285796	Welches Dam		April - June 2004		Weather Charts	Cambridgeshire County Council	Fluvial - main river	Low - Source assumed
HFI3389	532231	247623	Wendy	Shingay Cum Wendy			DG5 Property	Anglian Water	Sewer	High - Compelling evidence
HFI3390	547716	278548	Wentworth	Main Street	10/01/2007		Customer Complaints	Cambridgeshire County Council	Fluvial - ordinary watercourse	Low - Source assumed
HFI3391	534418	296852	West Fen				Historical Flooding Areas	Middle Level IDB	Fluvial - ordinary watercourse	High - Compelling evidence
HFI3392	534478	296938	West Fen				Historical Flooding Areas	Middle Level IDB	Fluvial - ordinary watercourse	High - Compelling evidence
HFI3393	561732	249508	West Wickham	High Street	26/08/2010		Customer Complaints	Cambridgeshire County Council	Unknown	Low - Source assumed
HFI3394	560572	252073	West Wratting	High Street	07/08/2006		Customer Complaints	Cambridgeshire County Council	Unknown	Low - Source assumed
HFI3395	559054	251378	West Wratting	Honey Hill	17/11/2006		Customer Complaints	Cambridgeshire County Council	Pluvial runoff	Low - Source assumed
HFI3396	560671	251580	West Wratting	Padlock Road	22/01/2008		Customer Complaints	Cambridgeshire County Council	Unknown	Low - Source assumed
HFI3397	560514	252317	West Wratting	The Causeway	01/07/2009		Customer Complaints	Cambridgeshire County Council	Unknown	Low - Source assumed
HFI3398	561805	253333	Weston Colville	Brinkley Road	10/02/2009		Customer Complaints	Cambridgeshire County Council	Fluvial - ordinary watercourse	Low - Source assumed
HFI3399	562489	252315	Weston Green	Chapel Road	20/07/2007		Customer Complaints	Cambridgeshire County Council	Highway drain	Low - Source assumed
HFI3400	562749	252186	Weston Green	Common Road	25/08/2006		Customer Complaints	Cambridgeshire County Council	Highway drain	Low - Source assumed
HFI3401	541958	265058	Westwick		May 1978		Historical Flood Mapping	Environment Agency	Fluvial - main river	High - Compelling evidence
HFI3402	541930	265212	Westwick		October 2001		Historical Flood Mapping	Environment Agency	Fluvial - Main River	High - Compelling evidence
HFI3403	541857	265246	Westwick		October 2001		Historical Flood Mapping	Environment Agency	Fluvial - Main River	High - Compelling evidence
HFI3404	541849	265010	Westwick		October 2001		Historical Flood Mapping	Environment Agency	Fluvial - Main River	High - Compelling evidence
HFI3405	542278	264694	Westwick		October 2001		Historical Flood Mapping	Environment Agency	Fluvial - Main River	High - Compelling evidence
HFI3406	541896	265276	Westwick		May 1978		Historical Flood Mapping	Environment Agency	Fluvial - main river	High - Compelling evidence
HFI3407	541873	265135	Westwick	Station Road			2001 Flooding Survey for SFRA	Cambridge City Council & South Cambridgeshire District Council	Fluvial - main river	Low - Source assumed
HFI3408	535120	248139	Whaddon		October 2001		Historical Flood Mapping	Environment Agency	Fluvial - Main River	High - Compelling evidence

Incident ID	Easting	Northing	Settlement	Street Name	Incident Date	Duration	Data Source	Data Owner	Flood Source	Confidence in Flood Source
HFI3409	535631	246402	Whaddon	Meldreth Road	1-3 years ago		DG5 Property	Anglian Water	Sewer	High - Compelling evidence
HFI3410	535631	246402	Whaddon	Meldreth Road			DG5 Property	Anglian Water	Sewer	High - Compelling evidence
HFI3411	526850	297815	Whittlesey				Flood Memories Project	Cambridgeshire County Council	Unknown	Low - Source assumed
HFI3412	532108	300218	Whittlesey				Historical Flood Maps	Cambridgeshire County Council	Fluvial - main river	Medium - Some evidence
HFI3413	527155	297456	Whittlesey	Arnolds Lane	08/03/2007		Customer Complaints	Cambridgeshire County Council	Unknown	Low - Source assumed
HFI3414	527865	296936	Whittlesey	Bellmans Road	17/07/2009		Customer Complaints	Cambridgeshire County Council	Highway drain	Low - Source assumed
HFI3415	527865	296936	Whittlesey	Bellmans Road	03/03/2009		Customer Complaints	Cambridgeshire County Council	Unknown	Low - Source assumed
HFI3416	527865	296936	Whittlesey	Bellmans Road	13/09/2005		Customer Complaints	Cambridgeshire County Council	Unknown	Low - Source assumed
HFI3417	527865	296936	Whittlesey	Bellmans Road	07/08/2009		Customer Complaints	Cambridgeshire County Council	Highway drain	Low - Source assumed
HFI3418	528299	295887	Whittlesey	Benwick Road	23/09/2009		Customer Complaints	Cambridgeshire County Council	Highway drain	Low - Source assumed
HFI3419	527222	297133	Whittlesey	Blunts Lane	11/10/2006		Customer Complaints	Cambridgeshire County Council	Unknown	Low - Source assumed
HFI3420	526835	297133	Whittlesey	Broad Street	22/05/2008		Customer Complaints	Cambridgeshire County Council	Unknown	Low - Source assumed
HFI3421	527322	297288	Whittlesey	Cemetery Road	21/08/2006		Customer Complaints	Cambridgeshire County Council	Unknown	Low - Source assumed
HFI3422	527653	296651	Whittlesey	Cherrytree Grove	22/02/2007		Customer Complaints	Cambridgeshire County Council	Unknown	Low - Source assumed
HFI3423	526691	296901	Whittlesey	Church Street	19/09/2005		Customer Complaints	Cambridgeshire County Council	Unknown	Low - Source assumed
HFI3424	526959	297545	Whittlesey	Delph	28/01/2009		Customer Complaints	Cambridgeshire County Council	Unknown	Low - Source assumed
HFI3425	526959	297545	Whittlesey	Delph	07/12/2009		Customer Complaints	Cambridgeshire County Council	Pluvial runoff	Low - Source assumed
HFI3426	528083	297746	Whittlesey	Drybread Road	20/09/2005		Customer Complaints	Cambridgeshire County Council	Unknown	Low - Source assumed
HFI3427	528083	297746	Whittlesey	Drybread Road	24/09/2010		Customer Complaints	Cambridgeshire County Council	Highway drain	Low - Source assumed
HFI3428	528083	297746	Whittlesey	Drybread Road	15/09/2005		Customer Complaints	Cambridgeshire County Council	Highway drain	Low - Source assumed
HFI3429	528083	297746	Whittlesey	Drybread Road	10/02/2009		Customer Complaints	Cambridgeshire County Council	Unknown	Low - Source assumed
HFI3430	527118	297968	Whittlesey	East Delph	16/02/2009		Customer Complaints	Cambridgeshire County Council	Unknown	Low - Source assumed
HFI3431	527172	297040	Whittlesey	Eastgate	05/03/2007		Customer Complaints	Cambridgeshire County Council	Unknown	Low - Source assumed
HFI3432	527797	297115	Whittlesey	Eastrea Road	23/08/2006		Customer Complaints	Cambridgeshire County Council	Highway drain	Low - Source assumed
HFI3433	527797	297115	Whittlesey	Eastrea Road	07/12/2006		Customer Complaints	Cambridgeshire County Council	Unknown	Low - Source assumed
HFI3434	527875	297127	Whittlesey	Eastrea Road	15/05/2007		Customer Complaints	Cambridgeshire County Council	Unknown	Low - Source assumed
HFI3435	527550	293040	Whittlesey	Glassmoor Bank	30/05/2008		Customer Complaints	Cambridgeshire County Council	Unknown	Low - Source assumed
HFI3436	528037	297264	Whittlesey	Guildenburgh Crescent	17/07/2009		Customer Complaints	Cambridgeshire County Council	Pluvial runoff	Low - Source assumed
HFI3437	528037	297264	Whittlesey	Guildenburgh Crescent	25/08/2006		Customer Complaints	Cambridgeshire County Council	Highway drain	Low - Source assumed
HFI3438	526463	297183	Whittlesey	Hallcroft Road	17/07/2009		Customer Complaints	Cambridgeshire County Council	Unknown	Low - Source assumed
HFI3439	526605	297153	Whittlesey	Horsegate	21/08/2006		Customer Complaints	Cambridgeshire County Council	Highway drain	Low - Source assumed
HFI3440	527150	296707	Whittlesey	Inhams Road	20/10/2006		Customer Complaints	Cambridgeshire County Council	Unknown	Low - Source assumed
HFI3441	527224	296857	Whittlesey	Inhams Road	01/12/2006		Customer Complaints	Cambridgeshire County Council	unknown	Low - Source assumed
HFI3442	527224	296857	Whittlesey	Inhams Road	20/10/2006		Customer Complaints	Cambridgeshire County Council	Unknown	Low - Source assumed
HFI3443	523370	296416	Whittlesey	Kings Delph	29/11/2005		Customer Complaints	Cambridgeshire County Council	Highway drain	Low - Source assumed
HFI3444	523370	296416	Whittlesey	Kings Delph	14/08/2009		Customer Complaints	Cambridgeshire County Council	Unknown	Low - Source assumed
HFI3445	523370	296416	Whittlesey	Kings Delph	31/01/2008		Customer Complaints	Cambridgeshire County Council	Pluvial runoff	Low - Source assumed
HFI3446	523370	296416	Whittlesey	Kings Delph	18/06/2007		Customer Complaints	Cambridgeshire County Council	Unknown	Low - Source assumed
HFI3447	523370	296416	Whittlesey	Kings Delph	17/10/2005		Customer Complaints	Cambridgeshire County Council	Unknown	Low - Source assumed
HFI3448	523370	296416	Whittlesey	Kings Delph	28/07/2006		Customer Complaints	Cambridgeshire County Council	Pluvial runoff	Low - Source assumed
HFI3449	524203	296978	Whittlesey	Kings Dyke	07/08/2009		Customer Complaints	Cambridgeshire County Council	Pluvial runoff	Low - Source assumed
HFI3450	524203	296978	Whittlesey	Kings Dyke	25/02/2010		Customer Complaints	Cambridgeshire County Council	Unknown	Low - Source assumed
HFI3451	527364	296725	Whittlesey	Linley Road	14/01/2008		Customer Complaints	Cambridgeshire County Council	Highway drain	Low - Source assumed
HFI3452	526614	297461	Whittlesey	Low Cross	17/07/2009		Customer Complaints	Cambridgeshire County Council	Unknown	Low - Source assumed
HFI3453	526614	297461	Whittlesey	Low Cross	17/07/2009		Customer Complaints	Cambridgeshire County Council	Unknown	Low - Source assumed
HFI3454	526934	297052	Whittlesey	Market Place	14/06/2007		Customer Complaints	Cambridgeshire County Council	Highway drain	Low - Source assumed
HFI3455	526934	297052	Whittlesey	Market Street	21/08/2006		Customer Complaints	Cambridgeshire County Council	Unknown	Low - Source assumed
HFI3456	527460	297007	Whittlesey	Nene Close	17/07/2009		Customer Complaints	Cambridgeshire County Council	Pluvial runoff	Low - Source assumed
HFI3457	527444	296946	Whittlesey	New Road	21/10/2005		Customer Complaints	Cambridgeshire County Council	Unknown	Low - Source assumed
HFI3458	527444	296946	Whittlesey	New Road	25/11/2005		Customer Complaints	Cambridgeshire County Council	Unknown	Low - Source assumed
HFI3459	526875	297242	Whittlesey	Orchard Street	22/01/2008		Customer Complaints	Cambridgeshire County Council	Unknown	Low - Source assumed
HFI3460	526857	296886	Whittlesey	Paradise Lane	07/08/2009		Customer Complaints	Cambridgeshire County Council	Highway drain	Low - Source assumed
HFI3461	528008	298034	Whittlesey	Pe7 1Rg	1-3 years ago		Flood Memories Project	Cambridgeshire County Council	Fluvial - ordinary watercourse	Low - Source assumed
HFI3462	525937	297519	Whittlesey	Peterborough Road	06/06/2007		Customer Complaints	Cambridgeshire County Council	Unknown	Low - Source assumed
HFI3463	525937	297519	Whittlesey	Peterborough Road	21/07/2009		Customer Complaints	Cambridgeshire County Council	Highway drain	Low - Source assumed
HFI3464	525937	297519	Whittlesey	Peterborough Road	17/07/2009		Customer Complaints	Cambridgeshire County Council	Highway drain	Low - Source assumed
HFI3465	525937	297519	Whittlesey	Peterborough Road	01/03/2010		Customer Complaints	Cambridgeshire County Council	Pluvial runoff	Low - Source assumed
HFI3466	525937	297519	Whittlesey	Peterborough Road (A605)	04/09/2007		Customer Complaints	Cambridgeshire County Council	Unknown	Low - Source assumed
HFI3467	525937	297519	Whittlesey	Peterborough Road (A605)	26/08/2010		Customer Complaints	Cambridgeshire County Council	Highway drain	Low - Source assumed
HFI3468	526020	297421	Whittlesey	Pingle Close	29/09/2010		Customer Complaints	Cambridgeshire County Council	Pluvial runoff	Low - Source assumed
HFI3469	526518	297588	Whittlesey	Plough Crescent	17/07/2009		Customer Complaints	Cambridgeshire County Council	Unknown	Low - Source assumed
HFI3470	526725	296752	Whittlesey	Ramsey Road	01/07/2008		Customer Complaints	Cambridgeshire County Council	Unknown	Low - Source assumed
HFI3471	526100	297309	Whittlesey	Snoots Road	11/01/2008		Customer Complaints	Cambridgeshire County Council	Highway drain	Low - Source assumed
HFI3472	527448	296415	Whittlesey	Station Road	26/09/2005		Customer Complaints	Cambridgeshire County Council	Highway drain	Low - Source assumed
HFI3473	527448	296382	Whittlesey	Station Road			DG5 Property	Anglian Water	Sewer	High - Compelling evidence
HFI3474	527448	296382	Whittlesey	Station Road			DG5 Property	Anglian Water	Sewer	High - Compelling evidence
HFI3475	527448	296415	Whittlesey	Station Road	08/05/2006		Customer Complaints	Cambridgeshire County Council	Highway drain	Low - Source assumed
HFI3476	527897	297354	Whittlesey	Victory Avenue	27/02/2007		Customer Complaints	Cambridgeshire County Council	Unknown	Low - Source assumed
HFI3477	527903	297409	Whittlesey	Victory Avenue	27/05/2008		Customer Complaints	Cambridgeshire County Council	Unknown	Low - Source assumed
HFI3478	527103	297877	Whittlesey	Wash Lane	14/03/2007		Customer Complaints	Cambridgeshire County Council	Unknown	Low - Source assumed
HFI3479	527103	297877	Whittlesey	Wash Lane	22/01/2008		Customer Complaints	Cambridgeshire County Council	Unknown	Low - Source assumed

Incident ID	Easting	Northing	Settlement	Street Name	Incident Date	Duration	Data Source	Data Owner	Flood Source	Confidence in Flood Source
HFI3480	526420	297474	Whittlesey	West End (A605)	07/08/2009		Customer Complaints	Cambridgeshire County Council	Highway drain	Low - Source assumed
HFI3481	526767	297439	Whittlesey	Windmill Street	17/07/2009		Customer Complaints	Cambridgeshire County Council	Unknown	Low - Source assumed
HFI3482	526767	297439	Whittlesey	Windmill Street	20/10/2006		Customer Complaints	Cambridgeshire County Council	Highway drain	Low - Source assumed
HFI3483	526803	296969	Whittlesey	Woolpack Lane	27/08/2009		Customer Complaints	Cambridgeshire County Council	Unknown	Low - Source assumed
HFI3484	526803	296969	Whittlesey	Woolpack Lane	07/08/2009		Customer Complaints	Cambridgeshire County Council	Pluvial runoff	Low - Source assumed
HFI3485	546817	249096	Whittlesford				Historical Flood Records	Cambridge City Council	Fluvial - ordinary watercourse	Medium - Some Evidence
HFI3486	546284	249980	Whittlesford				Historical Flood Records	Cambridge City Council	Fluvial - ordinary watercourse	Medium - Some Evidence
HFI3487	546703	248985	Whittlesford				Historical Flood Records	Cambridge City Council	Fluvial - ordinary watercourse	Medium - Some Evidence
HFI3488	546828	249935	Whittlesford				Historical Flood Records	Cambridge City Council	Fluvial - ordinary watercourse	Medium - Some Evidence
HFI3489	546771	249007	Whittlesford				Historical Flood Maps	Cambridgeshire County Council	Fluvial - ordinary watercourse	Medium - Some evidence
HFI3490	546734	249120	Whittlesford				Historical Flood Maps	Cambridgeshire County Council	Fluvial - ordinary watercourse	Medium - Some evidence
HFI3491	546284	249980	Whittlesford				Historical Flood Maps	Cambridgeshire County Council	Fluvial - ordinary watercourse	Medium - Some evidence
HFI3492	548269	247853	Whittlesford				Historical Flood Maps	Cambridgeshire County Council	Fluvial - main river	Medium - Some evidence
HFI3493	548784	246955	Whittlesford				Historical Flood Maps	Cambridgeshire County Council	Fluvial - ordinary watercourse	Medium - Some evidence
HFI3494	546704	248973	Whittlesford				Historical Flood Maps	Cambridgeshire County Council	Fluvial - ordinary watercourse	Medium - Some evidence
HFI3495	546828	249935	Whittlesford				Historical Flood Maps	Cambridgeshire County Council	Fluvial - ordinary watercourse	Medium - Some evidence
HFI3496	548784	246955	Whittlesford		October 2001		Historical Flood Mapping	Environment Agency	Fluvial - ordinary watercourse	High - Compelling evidence
HFI3497	548765	247512	Whittlesford		October 2001		Historical Flood Mapping	Environment Agency	Fluvial - Main River	High - Compelling evidence
HFI3498	548427	247032	Whittlesford		October 2001		Historical Flood Mapping	Environment Agency	Fluvial - Main River	High - Compelling evidence
HFI3499	548487	246702	Whittlesford		October 2001		Historical Flood Mapping	Environment Agency	Fluvial - Main River	High - Compelling evidence
HFI3500	548269	247853	Whittlesford		October 2001		Historical Flood Mapping	Environment Agency	Fluvial - main river	High - Compelling evidence
HFI3501	548150	246845	Whittlesford		October 2001		Historical Flood Mapping	Environment Agency	Fluvial - main river	High - Compelling evidence
HFI3502	547091	249030	Whittlesford		October 2001		Historical Flood Mapping	Environment Agency	Fluvial - main river	High - Compelling evidence
HFI3503	547099	249188	Whittlesford		October 2001		Historical Flood Mapping	Environment Agency	Fluvial - Main River	High - Compelling evidence
HFI3504	546771	249007	Whittlesford		October 2001		Historical Flood Mapping	Environment Agency	Fluvial - ordinary watercourse	High - Compelling evidence
HFI3505	546849	249068	Whittlesford		October 2001		Historical Flood Mapping	Environment Agency	Fluvial - ordinary watercourse	High - Compelling evidence
HFI3506	546704	248973	Whittlesford		October 2001		Historical Flood Mapping	Environment Agency	Fluvial - ordinary watercourse	High - Compelling evidence
HFI3507	546753	249447	Whittlesford		October 2001		Historical Flood Mapping	Environment Agency	Fluvial - Main River	High - Compelling evidence
HFI3508	546499	249404	Whittlesford		October 2001		Historical Flood Mapping	Environment Agency	Fluvial - Main River	High - Compelling evidence
HFI3509	546284	249980	Whittlesford		October 2001		Historical Flood Mapping	Environment Agency	Fluvial - ordinary watercourse	High - Compelling evidence
HFI3510	546828	249935	Whittlesford		October 2001		Historical Flood Mapping	Environment Agency	Fluvial - ordinary watercourse	High - Compelling evidence
HFI3511	546753	249835	Whittlesford		October 2001		Historical Flood Mapping	Environment Agency	Fluvial - ordinary watercourse	High - Compelling evidence
HFI3512	546528	250011	Whittlesford		October 2001		Historical Flood Mapping	Environment Agency	Fluvial - Main River	High - Compelling evidence
HFI3513	546512	249880	Whittlesford		October 2001		Historical Flood Mapping	Environment Agency	Fluvial - Main River	High - Compelling evidence
HFI3514	546771	249008	Whittlesford				Historical Flood Records	Cambridge City Council	Fluvial - ordinary watercourse	Medium - Some Evidence
HFI3515	546393	248494	Whittlesford	Middlemoor Road	20/04/2007		Customer Complaints	Cambridgeshire County Council	Highway drain	Low - Source assumed
HFI3516	547639	248245	Whittlesford	Mill Lane	17/06/2008		Customer Complaints	Cambridgeshire County Council	Unknown	Low - Source assumed
HFI3517	556976	270978	Wicken	Chapel Lane	15/01/2010		Customer Complaints	Cambridgeshire County Council	Unknown	Low - Source assumed
HFI3518	557162	270960	Wicken	Drury Lane	01/03/2007		Customer Complaints	Cambridgeshire County Council	Unknown	Low - Source assumed
HFI3519	557008	270669	Wicken	High Street	29/05/2009		Customer Complaints	Cambridgeshire County Council	Pluvial runoff	Low - Source assumed
HFI3520	554839	271645	Wicken	Upware Road	26/01/2009		Customer Complaints	Cambridgeshire County Council	Unknown	Low - Source assumed
HFI3521	548410	275153	Wilburton	Berristead Close	11/02/2009		Customer Complaints	Cambridgeshire County Council	Pluvial runoff	Low - Source assumed
HFI3522	548348	275251	Wilburton	Broad Way	07/07/2008		Customer Complaints	Cambridgeshire County Council	Fluvial - ordinary watercourse	Low - Source assumed
HFI3523	548348	275251	Wilburton	Broad Way	28/07/2006		Customer Complaints	Cambridgeshire County Council	Unknown	Low - Source assumed
HFI3524	548348	275251	Wilburton	Broad Way	04/09/2008		Customer Complaints	Cambridgeshire County Council	Sewer	Low - Source assumed
HFI3525	548326	275286	Wilburton	Broad Way	07/07/2008		Customer Complaints	Cambridgeshire County Council	Fluvial - ordinary watercourse	Low - Source assumed
HFI3526	548267	274918	Wilburton	High Street	12/06/2007		Customer Complaints	Cambridgeshire County Council	Pluvial runoff	Low - Source assumed
HFI3527	548267	274918	Wilburton	High Street	31/07/2006		Customer Complaints	Cambridgeshire County Council	Unknown	Low - Source assumed
HFI3528	548267	274918	Wilburton	High Street	27/07/2006		Customer Complaints	Cambridgeshire County Council	Unknown	Low - Source assumed
HFI3529	548267	274918	Wilburton	High Street	26/01/2009		Customer Complaints	Cambridgeshire County Council	Highway drain	Low - Source assumed
HFI3530	548460	274825	Wilburton	School Lane	11/01/2006		Customer Complaints	Cambridgeshire County Council	Pluvial runoff	Low - Source assumed
HFI3531	548460	274825	Wilburton	School Lane	28/07/2006		Customer Complaints	Cambridgeshire County Council	Pluvial runoff	Low - Source assumed
HFI3532	548455	274795	Wilburton	School Lane	11/01/2006		Customer Complaints	Cambridgeshire County Council	Unknown	Low - Source assumed
HFI3533	548634	274937	Wilburton	Station Road	08/02/2006		Customer Complaints	Cambridgeshire County Council	Highway drain	Low - Source assumed
HFI3534	548500	275229	Wilburton	Station Road	28/01/2009		Customer Complaints	Cambridgeshire County Council	Highway drain	Low - Source assumed
HFI3535	548450	275407	Wilburton	Station Road	03/06/2010		Customer Complaints	Cambridgeshire County Council	Unknown	Low - Source assumed
HFI3536	549294	274928	Wilburton	Stretham Road	07/07/2008		Customer Complaints	Cambridgeshire County Council	Highway drain	Low - Source assumed
HFI3537	548240	274443	Wilburton	Twenty Pence Road	03/06/2008		Customer Complaints	Cambridgeshire County Council	Unknown	Low - Source assumed
HFI3538	548240	274443	Wilburton	Twenty Pence Road	18/09/2007		Customer Complaints	Cambridgeshire County Council	Pluvial runoff	Low - Source assumed
HFI3539	548240	274443	Wilburton	Twenty Pence Road	09/02/2010		Customer Complaints	Cambridgeshire County Council	Unknown	Low - Source assumed
HFI3540	548202	274412	Wilburton	Twenty Pence Road	17/05/2010		Customer Complaints	Cambridgeshire County Council	Unknown	Low - Source assumed
HFI3541	548233	274627	Wilburton	Twenty Pence Road	19/04/2010		Customer Complaints	Cambridgeshire County Council	Pluvial runoff	Low - Source assumed
HFI3542	548240	274443	Wilburton	Twenty Pence Road	17/12/2007		Customer Complaints	Cambridgeshire County Council	Unknown	Low - Source assumed
HFI3543	547864	274974	Wilburton	West End	11/12/2006		Customer Complaints	Cambridgeshire County Council	Unknown	Low - Source assumed
HFI3544	540565	270505	Willingham	Church Street	11/01/2008		Customer Complaints	Cambridgeshire County Council	Unknown	Low - Source assumed
HFI3545	540432	270789	Willingham	Earith Road	14/09/2009		Customer Complaints	Cambridgeshire County Council	Unknown	Low - Source assumed
HFI3546	540664	270816	Willingham	Fen End	13/02/2008		Customer Complaints	Cambridgeshire County Council	Highway drain	Low - Source assumed
HFI3547	540806	270395	Willingham	Green Street	27/07/2006		Customer Complaints	Cambridgeshire County Council	Highway drain	Low - Source assumed
HFI3548	540809	270401	Willingham	Green Street	09/07/2008		Customer Complaints	Cambridgeshire County Council	Highway drain	Low - Source assumed
HFI3549	540282	270307	Willingham	High Street	19/10/2005		Customer Complaints	Cambridgeshire County Council	Unknown	Low - Source assumed
HFI3550	540265	270183	Willingham	High Street	14/03/2006		Customer Complaints	Cambridgeshire County Council	Unknown	Low - Source assumed

Incident ID	Easting	Northing	Settlement	Street Name	Incident Date	Duration	Data Source	Data Owner	Flood Source	Confidence in Flood Source
HFI3551	540283	270300	Willingham	High Street	05/09/2005		Customer Complaints	Cambridgeshire County Council	Unknown	Low - Source assumed
HFI3552	540254	270155	Willingham	High Street	14/01/2006		Customer Complaints	Cambridgeshire County Council	Unknown	Low - Source assumed
HFI3553	540605	270309	Willingham	Long Lane	08/01/2008		Customer Complaints	Cambridgeshire County Council	Unknown	Low - Source assumed
HFI3554	540170	269659	Willingham	Millfields			2001 Flooding Survey for SFRA	Cambridge City Council & South Cambridgeshire District Council	Fluvial - ordinary watercourse	Low - Source assumed
HFI3555	540170	269659	Willingham	Millfields			2001 Flooding Survey for SFRA	Cambridge City Council & South Cambridgeshire District Council	Fluvial - ordinary watercourse	Low - Source assumed
HFI3556	540155	269706	Willingham	Millfields			2001 Flooding Survey for SFRA	Cambridge City Council & South Cambridgeshire District Council	Highway drain	Low - Source assumed
HFI3557	539910	270172	Willingham	Over Road	11/01/2007		Customer Complaints	Cambridgeshire County Council	Unknown	Low - Source assumed
HFI3558	539910	270172	Willingham	Over Road	15/01/2008		Customer Complaints	Cambridgeshire County Council	Unknown	Low - Source assumed
HFI3559	540864	270055	Willingham	Rampton Road	18/08/2006		Customer Complaints	Cambridgeshire County Council	Unknown	Low - Source assumed
HFI3560	540903	270585	Willingham	Rockmill End	24/09/2007		Customer Complaints	Cambridgeshire County Council	Unknown	Low - Source assumed
HFI3561	540180	269984	Willingham	Station Road			2001 Flooding Survey for SFRA	Cambridge City Council & South Cambridgeshire District Council	Highway Drain	Low - Source assumed
HFI3562	539914	270211	Willingham	Westmeadow Close	18/08/2006		Customer Complaints	Cambridgeshire County Council	Unknown	Low - Source assumed
HFI3563	541515	292265	Wimblington	Addison Road			DG5 Property	Anglian Water	Sewer	High - Compelling evidence
HFI3564	541141	292162	Wimblington	Blue Lane	22/08/2007		Customer Complaints	Cambridgeshire County Council	Unknown	Low - Source assumed
HFI3565	541141	292162	Wimblington	Blue Lane	18/12/2006		Customer Complaints	Cambridgeshire County Council	Unknown	Low - Source assumed
HFI3566	541652	293102	Wimblington	Bridge Lane	02/12/2008		Customer Complaints	Cambridgeshire County Council	Unknown	Low - Source assumed
HFI3567	541652	293102	Wimblington	Bridge Lane	07/03/2006		Customer Complaints	Cambridgeshire County Council	Pluvial runoff	Low - Source assumed
HFI3568	541390	291944	Wimblington	Chapel Lane	05/09/2005		Customer Complaints	Cambridgeshire County Council	Highway drain	Low - Source assumed
HFI3569	541555	292118	Wimblington	Church Street	16/08/2007		Customer Complaints	Cambridgeshire County Council	Unknown	Low - Source assumed
HFI3570	541035	292263	Wimblington	Coney Walk	04/10/2006		Customer Complaints	Cambridgeshire County Council	Highway drain	Low - Source assumed
HFI3571	541084	292128	Wimblington	Doddington Road	1-3 years ago		Flood Memories Project	Cambridgeshire County Council	Highway drain	Low - Source assumed
HFI3572	541573	292258	Wimblington	Fullers Lane	04/10/2005		Customer Complaints	Cambridgeshire County Council	Unknown	Low - Source assumed
HFI3573	541242	292541	Wimblington	March Road	11/06/2009		Customer Complaints	Cambridgeshire County Council	Unknown	Low - Source assumed
HFI3574	541974	291923	Wimblington	Nixhill Road	30/05/2007		Customer Complaints	Cambridgeshire County Council	Unknown	Low - Source assumed
HFI3575	541974	291923	Wimblington	Nixhill Road	29/05/2007		Customer Complaints	Cambridgeshire County Council	Unknown	Low - Source assumed
HFI3576	541364	291616	Wimblington	Old Station Way	18/08/2006		Customer Complaints	Cambridgeshire County Council	Unknown	Low - Source assumed
HFI3577	541269	291392	Wimblington	Parkfield Lane	03/06/2008		Customer Complaints	Cambridgeshire County Council	Highway drain	Low - Source assumed
HFI3578	544609	291186	Wimblington	Sixteen Foot Bank	20/01/2010		Customer Complaints	Cambridgeshire County Council	Highway drain	Low - Source assumed
HFI3579	541298	292190	Wimblington	St Peters Drive	1-3 years ago		Flood Memories Project	Cambridgeshire County Council	Unknown	Low - Source assumed
HFI3580	541449	292123	Wimblington	St Peters Drive	18/01/2010		Customer Complaints	Cambridgeshire County Council	Fluvial - ordinary watercourse	Low - Source assumed
HFI3581	534129	251447	Wimpole	Old Wimpole Road	28/03/2008		Customer Complaints	Cambridgeshire County Council	Unknown	Low - Source assumed
HFI3582	546985	310627	Wisbech				Historical Flood Maps	Cambridgeshire County Council	Fluvial - main river	Medium - Some evidence
HFI3583	545743	309276	Wisbech				Historical Flood Maps	Cambridgeshire County Council	Fluvial - main river	Medium - Some evidence
HFI3584	545689	310136	Wisbech				Historical Flood Maps	Cambridgeshire County Council	Fluvial - main river	Medium - Some evidence
HFI3585	546348	310681	Wisbech				Historical Flood Maps	Cambridgeshire County Council	Fluvial - main river	Medium - Some evidence
HFI3586	545750	310492	Wisbech		Jan 1978		Flood Outline	Fenland District Council	Fluvial - main river	Medium - Some evidence
HFI3587	546243	310607	Wisbech		Jan 1978		Flood Outline	Fenland District Council	Fluvial - main river	Medium - Some evidence
HFI3588	546831	310774	Wisbech				Historical Flood Maps	Cambridgeshire County Council	Fluvial - main river	Medium - Some evidence
HFI3589	545482	310927	Wisbech	Bank Drive	29/05/2008		Customer Complaints	Cambridgeshire County Council	Pluvial runoff	Low - Source assumed
HFI3590	545282	309363	Wisbech	Barton Road	20/11/2009		Customer Complaints	Cambridgeshire County Council	Unknown	Low - Source assumed
HFI3591	543722	308478	Wisbech	Barton Road	30/08/2007		Customer Complaints	Cambridgeshire County Council	Unknown	Low - Source assumed
HFI3592	546740	309808	Wisbech	Bowthorpe Road	10/08/2006		Customer Complaints	Cambridgeshire County Council	Highway drain	Low - Source assumed
HFI3593	547147	309660	Wisbech	Boyces Road	05/09/2008		Customer Complaints	Cambridgeshire County Council	Unknown	Low - Source assumed
HFI3594	547147	309660	Wisbech	Boyces Road	09/10/2007		Customer Complaints	Cambridgeshire County Council	Highway drain	Low - Source assumed
HFI3595	545818	309718	Wisbech	Chapel Road	09/10/2007		Customer Complaints	Cambridgeshire County Council	Highway drain	Low - Source assumed
HFI3596	545818	309718	Wisbech	Chapel Road	05/09/2005		Customer Complaints	Cambridgeshire County Council	Unknown	Low - Source assumed
HFI3597	546188	310199	Wisbech	Chase Street	02/07/2007		Customer Complaints	Cambridgeshire County Council	Unknown	Low - Source assumed
HFI3598	547887	310529	Wisbech	Church Road	07/07/2009		Customer Complaints	Cambridgeshire County Council	Pluvial runoff	Low - Source assumed
HFI3599	547887	310529	Wisbech	Church Road	02/04/2009		Customer Complaints	Cambridgeshire County Council	Unknown	Low - Source assumed
HFI3600	546346	309550	Wisbech	Church Terrace	10/01/2007		Customer Complaints	Cambridgeshire County Council	Unknown	Low - Source assumed
HFI3601	546566	309190	Wisbech	Churchill Road (A1101 S/ And N/Bound)	03/11/2009		Customer Complaints	Cambridgeshire County Council	Unknown	Low - Source assumed
HFI3602	546566	309190	Wisbech	Churchill Road (A1101 S/ And N/Bound)	18/12/2009		Customer Complaints	Cambridgeshire County Council	Unknown	Low - Source assumed
HFI3603	546417	309551	Wisbech	Churchill Road (A1101 S/ And N/Bound)	23/08/2010		Customer Complaints	Cambridgeshire County Council	Highway drain	Low - Source assumed
HFI3604	547052	309994	Wisbech	Colville Road	23/08/2010		Customer Complaints	Cambridgeshire County Council	Highway drain	Low - Source assumed
HFI3605	546963	310071	Wisbech	Colville Road	06/10/2006		Customer Complaints	Cambridgeshire County Council	Highway drain	Low - Source assumed
HFI3606	546838	308130	Wisbech	Elm Low Road	27/07/2006		Customer Complaints	Cambridgeshire County Council	Pluvial runoff	Low - Source assumed
HFI3607	546699	308846	Wisbech	Elm Road	11/10/2006		Customer Complaints	Cambridgeshire County Council	Pluvial runoff	Low - Source assumed
HFI3608	546361	309692	Wisbech	Falcon Lane	28/02/2006		Customer Complaints	Cambridgeshire County Council	Sewer	Low - Source assumed
HFI3609	546112	309930	Wisbech	Freedom Bridge	15/09/2005		Customer Complaints	Cambridgeshire County Council	Highway drain	Low - Source assumed
HFI3610	546563	310698	Wisbech	Grosvenor Road	10/02/2009		Customer Complaints	Cambridgeshire County Council	Highway drain	Low - Source assumed
HFI3611	547501	310211	Wisbech	Guild Road	23/08/2010		Customer Complaints	Cambridgeshire County Council	Highway drain	Low - Source assumed
HFI3612	546544	308275	Wisbech	Halfpenny Lane	30/12/2009		Customer Complaints	Cambridgeshire County Council	Unknown	Low - Source assumed
HFI3613	545641	309871	Wisbech	Harecroft Road	02/07/2007		Customer Complaints	Cambridgeshire County Council	Unknown	Low - Source assumed
HFI3614	546378	311278	Wisbech	Hedgelands	30/03/2006		Customer Complaints	Cambridgeshire County Council	Unknown	Low - Source assumed
HFI3615	547343	310657	Wisbech	Jeffery Avenue	10/10/2006		Customer Complaints	Cambridgeshire County Council	Unknown	Low - Source assumed
HFI3616	547420	310581	Wisbech	Kirkgate Street	07/11/2006		Customer Complaints	Cambridgeshire County Council	Unknown	Low - Source assumed
HFI3617	547319	310496	Wisbech	Lerowe Road	02/07/2007		Customer Complaints	Cambridgeshire County Council	Pluvial runoff	Low - Source assumed
HFI3618	547319	310496	Wisbech	Lerowe Road	20/11/2007		Customer Complaints	Cambridgeshire County Council	Highway drain	Low - Source assumed
HFI3619	545506	310471	Wisbech	Leverington Road	05/06/2008		Customer Complaints	Cambridgeshire County Council	Highway drain	Low - Source assumed
HFI3620	545506	310471	Wisbech	Leverington Road	28/10/2005		Customer Complaints	Cambridgeshire County Council	Pluvial runoff	Low - Source assumed
HFI3621	546287	309010	Wisbech	Leverington Road	1-3 years ago	2-5 days	Flood Memories Project	Cambridgeshire County Council	Sewer	Medium - Some evidence

Incident ID	Easting	Northing	Settlement	Street Name	Incident Date	Duration	Data Source	Data Owner	Flood Source	Confidence in Flood Source
HFI3622	547540	310723	Wisbech	Lilac Close	18/06/2007		Customer Complaints	Cambridgeshire County Council	Highway drain	Low - Source assumed
HFI3623	546227	309305	Wisbech	Love Lane	18/05/2006		Customer Complaints	Cambridgeshire County Council	Unknown	Low - Source assumed
HFI3624	546227	309505	Wisbech	Love Lane	17/09/2010		Customer Complaints	Cambridgeshire County Council	Pluvial runoff	Low - Source assumed
HFI3625	547131	310658	Wisbech	Lynn Road	26/07/2006		Customer Complaints	Cambridgeshire County Council	Unknown	Low - Source assumed
HFI3626	547131	310658	Wisbech	Lynn Road	04/11/2005		Customer Complaints	Cambridgeshire County Council	Unknown	Low - Source assumed
HFI3627	546212	309625	Wisbech	Market Street	29/11/2005		Customer Complaints	Cambridgeshire County Council	Unknown	Low - Source assumed
HFI3628	547296	308671	Wisbech	Meadowgate Lane	06/01/2006		Customer Complaints	Cambridgeshire County Council	Pluvial runoff	Low - Source assumed
HFI3629	546469	308933	Wisbech	Milner Road	07/10/2008		Customer Complaints	Cambridgeshire County Council	Unknown	Low - Source assumed
HFI3630	546427	308945	Wisbech	Milner Road			DG5 Property	Anglian Water	Sewer	High - Compelling evidence
HFI3631	546427	308945	Wisbech	Milner Road			DG5 Property	Anglian Water	Sewer	High - Compelling evidence
HFI3632	546427	308945	Wisbech	Milner Road			DG5 Property	Anglian Water	Sewer	High - Compelling evidence
HFI3633	546469	308933	Wisbech	Milner Road	30/06/2009		Customer Complaints	Cambridgeshire County Council	Highway drain	Low - Source assumed
HFI3634	546469	308933	Wisbech	Milner Road	23/08/2010		Customer Complaints	Cambridgeshire County Council	Pluvial runoff	Low - Source assumed
HFI3635	546469	308933	Wisbech	Milner Road	22/10/2008		Customer Complaints	Cambridgeshire County Council	Highway drain	Low - Source assumed
HFI3636	546474	308923	Wisbech	Milner Road	23/08/2010		Customer Complaints	Cambridgeshire County Council	Unknown	Low - Source assumed
HFI3637	547237	309237	Wisbech	Money Bank	27/07/2007		Customer Complaints	Cambridgeshire County Council	Pluvial runoff	Low - Source assumed
HFI3638	546325	310517	Wisbech	Mount Pleasant Road	12/10/2006		Customer Complaints	Cambridgeshire County Council	Unknown	Low - Source assumed
HFI3639	546122	309974	Wisbech	Nene Parade	05/03/2007		Customer Complaints	Cambridgeshire County Council	Unknown	Low - Source assumed
HFI3640	546122	309974	Wisbech	Nene Parade	29/05/2007		Customer Complaints	Cambridgeshire County Council	Unknown	Low - Source assumed
HFI3641	546122	309974	Wisbech	Nene Parade	10/01/2007		Customer Complaints	Cambridgeshire County Council	Unknown	Low - Source assumed
HFI3642	546122	309974	Wisbech	Nene Parade	04/06/2007		Customer Complaints	Cambridgeshire County Council	Unknown	Low - Source assumed
HFI3643	546103	309765	Wisbech	Nene Quay	19/01/2009		Customer Complaints	Cambridgeshire County Council	Unknown	Low - Source assumed
HFI3644	546103	309765	Wisbech	Nene Quay	11/06/2009		Customer Complaints	Cambridgeshire County Council	Highway drain	Low - Source assumed
HFI3645	546432	308215	Wisbech	New Drove	12/01/2007		Customer Complaints	Cambridgeshire County Council	Unknown	Low - Source assumed
HFI3646	546530	308300	Wisbech	New Drove	28/05/2008		Customer Complaints	Cambridgeshire County Council	Unknown	Low - Source assumed
HFI3647	546422	309366	Wisbech	Norfolk Street	18/08/2006		Customer Complaints	Cambridgeshire County Council	Unknown	Low - Source assumed
HFI3648	546422	309366	Wisbech	Norfolk Street	23/08/2010		Customer Complaints	Cambridgeshire County Council	Pluvial runoff	Low - Source assumed
HFI3649	545484	309084	Wisbech	North Brink	19/07/2007		Customer Complaints	Cambridgeshire County Council	Unknown	Low - Source assumed
HFI3650	545484	309084	Wisbech	North Brink	19/01/2007		Customer Complaints	Cambridgeshire County Council	Unknown	Low - Source assumed
HFI3651	545484	309084	Wisbech	North Brink	12/12/2006		Customer Complaints	Cambridgeshire County Council	Pluvial runoff	Low - Source assumed
HFI3652	544903	308136	Wisbech	North Brink	21/08/2006		Customer Complaints	Cambridgeshire County Council	Pluvial runoff	Low - Source assumed
HFI3653	544903	308136	Wisbech	North Brink	10/01/2006		Customer Complaints	Cambridgeshire County Council	Unknown	Low - Source assumed
HFI3654	545484	309084	Wisbech	North Brink	01/12/2008		Customer Complaints	Cambridgeshire County Council	Unknown	Low - Source assumed
HFI3655	544903	308136	Wisbech	North Brink	28/09/2007		Customer Complaints	Cambridgeshire County Council	Pluvial runoff	Low - Source assumed
HFI3656	544903	308136	Wisbech	North Brink	23/08/2010		Customer Complaints	Cambridgeshire County Council	Unknown	Low - Source assumed
HFI3657	545484	309084	Wisbech	North Brink	09/08/2010		Customer Complaints	Cambridgeshire County Council	Unknown	Low - Source assumed
HFI3658	545955	310214	Wisbech	North End (A1101)	11/12/2006		Customer Complaints	Cambridgeshire County Council	Unknown	Low - Source assumed
HFI3659	545955	310214	Wisbech	North End (A1101)	28/03/2008		Customer Complaints	Cambridgeshire County Council	Unknown	Low - Source assumed
HFI3660	546066	309849	Wisbech	North Street	08/09/2008		Customer Complaints	Cambridgeshire County Council	Unknown	Low - Source assumed
HFI3661	547399	310152	Wisbech	Norwich Road	07/06/2006		Customer Complaints	Cambridgeshire County Council	Unknown	Low - Source assumed
HFI3662	547399	310152	Wisbech	Norwich Road	10/10/2006		Customer Complaints	Cambridgeshire County Council	Unknown	Low - Source assumed
HFI3663	547399	310152	Wisbech	Norwich Road	19/09/2008		Customer Complaints	Cambridgeshire County Council	Unknown	Low - Source assumed
HFI3664	545739	309024	Wisbech	Oldfield Lane	11/09/2008		Customer Complaints	Cambridgeshire County Council	Unknown	Low - Source assumed
HFI3665	545929	311188	Wisbech	Osborne Road	10/01/2007		Customer Complaints	Cambridgeshire County Council	Highway drain	Low - Source assumed
HFI3666	546469	309949	Wisbech	Park Avenue	27/08/2008		Customer Complaints	Cambridgeshire County Council	Unknown	Low - Source assumed
HFI3667	546598	309517	Wisbech	Park Street	06/10/2006		Customer Complaints	Cambridgeshire County Council	Pluvial runoff	Low - Source assumed
HFI3668	547220	309106	Wisbech	Quaker Lane	16/02/2009		Customer Complaints	Cambridgeshire County Council	Unknown	Low - Source assumed
HFI3669	547220	309106	Wisbech	Quaker Lane	09/05/2006		Customer Complaints	Cambridgeshire County Council	Unknown	Low - Source assumed
HFI3670	546861	308944	Wisbech	Ramnoth Road	10/10/2006		Customer Complaints	Cambridgeshire County Council	Unknown	Low - Source assumed
HFI3671	546861	308944	Wisbech	Ramnoth Road	02/07/2007		Customer Complaints	Cambridgeshire County Council	Highway drain	Low - Source assumed
HFI3672	546872	309135	Wisbech	Ramnoth Road	27/02/2007		Customer Complaints	Cambridgeshire County Council	Highway drain	Low - Source assumed
HFI3673	545488	311007	Wisbech	River Terrace	28/03/2008		Customer Complaints	Cambridgeshire County Council	Highway drain	Low - Source assumed
HFI3674	547493	310114	Wisbech	Seabank Road	06/07/2007		Customer Complaints	Cambridgeshire County Council	Highway drain	Low - Source assumed
HFI3675	547493	310114	Wisbech	Seabank Road	02/07/2007		Customer Complaints	Cambridgeshire County Council	Unknown	Low - Source assumed
HFI3676	547493	310114	Wisbech	Seabank Road	16/07/2007		Customer Complaints	Cambridgeshire County Council	Highway drain	Low - Source assumed
HFI3677	547294	310243	Wisbech	Sefton Avenue	26/06/2009		Customer Complaints	Cambridgeshire County Council	Unknown	Low - Source assumed
HFI3678	545493	309005	Wisbech	South Brink Place	10/01/2008		Customer Complaints	Cambridgeshire County Council	Unknown	Low - Source assumed
HFI3679	546359	309996	Wisbech	St Augustines Road	18/08/2010		Customer Complaints	Cambridgeshire County Council	Unknown	Low - Source assumed
HFI3680	547249	310960	Wisbech	St Martins Road	27/11/2009		Customer Complaints	Cambridgeshire County Council	Highway drain	Low - Source assumed
HFI3681	545134	310703	Wisbech	Sutton Road	29/05/2007		Customer Complaints	Cambridgeshire County Council	Pluvial runoff	Low - Source assumed
HFI3682	546867	310107	Wisbech	Tavistock Road	24/10/2005		Customer Complaints	Cambridgeshire County Council	Unknown	Low - Source assumed
HFI3683	545334	310658	Wisbech	The Chase	24/08/2010		Customer Complaints	Cambridgeshire County Council	Unknown	Low - Source assumed
HFI3684	547106	310964	Wisbech	Walton Road	07/07/2008		Customer Complaints	Cambridgeshire County Council	Unknown	Low - Source assumed
HFI3685	547106	310964	Wisbech	Walton Road	19/01/2009		Customer Complaints	Cambridgeshire County Council	Unknown	Low - Source assumed
HFI3686	547106	310964	Wisbech	Walton Road	13/02/2009		Customer Complaints	Cambridgeshire County Council	Unknown	Low - Source assumed
HFI3687	547106	310964	Wisbech	Walton Road	13/02/2009		Customer Complaints	Cambridgeshire County Council	Highway drain	Low - Source assumed
HFI3688	547022	310625	Wisbech	Waterlees Road	26/08/2010		Customer Complaints	Cambridgeshire County Council	Highway drain	Low - Source assumed
HFI3689	547022	310625	Wisbech	Waterlees Road	12/08/2009		Customer Complaints	Cambridgeshire County Council	Highway drain	Low - Source assumed
HFI3690	547127	308391	Wisbech	Westmead Avenue	23/08/2010		Customer Complaints	Cambridgeshire County Council	Pluvial runoff	Low - Source assumed
HFI3691	547127	308391	Wisbech	Westmead Avenue	19/01/2007		Customer Complaints	Cambridgeshire County Council	Unknown	Low - Source assumed
HFI3692	547127	308391	Wisbech	Westmead Avenue	14/02/2006		Customer Complaints	Cambridgeshire County Council	Fluvial - ordinary watercourse	Low - Source assumed

Incident ID	Easting	Northing	Settlement	Street Name	Incident Date	Duration	Data Source	Data Owner	Flood Source	Confidence in Flood Source
HFI3693	542036	308144	Wisbech St Mary	Church Road	20/06/2007		Customer Complaints	Cambridgeshire County Council	Pluvial runoff	Low - Source assumed
HFI3694	541856	308174	Wisbech St Mary	Churchfield Way	11/01/2010		Customer Complaints	Cambridgeshire County Council	Pluvial runoff	Low - Source assumed
HFI3695	542051	308062	Wisbech St Mary	High Road	17/07/2007		Customer Complaints	Cambridgeshire County Council	Unknown	Low - Source assumed
HFI3696	542051	308062	Wisbech St Mary	High Road	26/05/2009		Customer Complaints	Cambridgeshire County Council	Unknown	Low - Source assumed
HFI3697	540987	307737	Wisbech St Mary	Sandbank	02/07/2007		Customer Complaints	Cambridgeshire County Council	Unknown	Low - Source assumed
HFI3698	542282	308097	Wisbech St Mary	St Marys Close	06/09/2005		Customer Complaints	Cambridgeshire County Council	Unknown	Low - Source assumed
HFI3699	542282	308097	Wisbech St Mary	St Marys Close	12/09/2005		Customer Complaints	Cambridgeshire County Council	Pluvial runoff	Low - Source assumed
HFI3700	542152	308702	Wisbech St Mary	Station Road	28/01/2010		Customer Complaints	Cambridgeshire County Council	Unknown	Low - Source assumed
HFI3701	527934	281113	Wistow	Bridge Street	20/01/2010		Customer Complaints	Cambridgeshire County Council	Pluvial runoff	Low - Source assumed
HFI3702	528017	281080	Wistow	Manor Street	29/01/2010		Customer Complaints	Cambridgeshire County Council	Unknown	Low - Source assumed
HFI3703	528110	281101	Wistow	Manor Street	1-3 years ago	2-5 days	Flood Memories Project	Cambridgeshire County Council	Fluvial - main river	Low - Source assumed
HFI3704	527920	280972	Wistow	Parsonage Street	27/01/2009		Customer Complaints	Cambridgeshire County Council	Unknown	Low - Source assumed
HFI3705	546287	280181	Witcham	Martins Lane	24/10/2006		Customer Complaints	Cambridgeshire County Council	Unknown	Low - Source assumed
HFI3706	546293	280247	Witcham	Martins Lane	26/05/2006		Customer Complaints	Cambridgeshire County Council	Pluvial runoff	Low - Source assumed
HFI3707	546292	280254	Witcham	Martins Lane	22/02/2010		Customer Complaints	Cambridgeshire County Council	Pluvial runoff	Low - Source assumed
HFI3708	546358	279855	Witcham	The Slade	01/02/2007		Customer Complaints	Cambridgeshire County Council	Unknown	Low - Source assumed
HFI3709	546330	279831	Witcham	The Slade	03/08/2006		Customer Complaints	Cambridgeshire County Council	Unknown	Low - Source assumed
HFI3710	550179	279666	Witchford		More than 15 years ago	2-5 days	Flood Memories Project	Cambridgeshire County Council	Fluvial - ordinary watercourse	Low - Source assumed
HFI3711	549517	278726	Witchford	Barton Close	02/11/2006		Customer Complaints	Cambridgeshire County Council	Highway drain	Low - Source assumed
HFI3712	550233	279114	Witchford	Common Road	18/08/2006		Customer Complaints	Cambridgeshire County Council	Pluvial runoff	Low - Source assumed
HFI3713	549987	279083	Witchford	Field End	26/08/2010		Customer Complaints	Cambridgeshire County Council	Pluvial runoff	Low - Source assumed
HFI3714	550157	278820	Witchford	Main Road			DG5 Property	Anglian Water	Sewer	High - Compelling evidence
HFI3715	549611	278800	Witchford	Main Street	27/07/2006		Customer Complaints	Cambridgeshire County Council	Unknown	Low - Source assumed
HFI3716	549627	279173	Witchford	Witchford Bypass	08/05/2007		Customer Complaints	Cambridgeshire County Council	Unknown	Low - Source assumed
HFI3717	566350	259050	Woodditton	Maypole Lane	10/02/2009		Customer Complaints	Cambridgeshire County Council	Unknown	Low - Source assumed
HFI3718	565930	258740	Woodditton	The Street	22/08/2006		Customer Complaints	Cambridgeshire County Council	Highway drain	Low - Source assumed
HFI3719	531607	276084	Woodhurst	Church Street	12/08/2008		Customer Complaints	Cambridgeshire County Council	Highway drain	Low - Source assumed
HFI3720	531607	276084	Woodhurst	Church Street	04/06/2008		Customer Complaints	Cambridgeshire County Council	Highway drain	Low - Source assumed
HFI3721	531607	276084	Woodhurst	Church Street	04/06/2008		Customer Complaints	Cambridgeshire County Council	Highway drain	Low - Source assumed
HFI3722	531607	276084	Woodhurst	Church Street	10/03/2006		Customer Complaints	Cambridgeshire County Council	Unknown	Low - Source assumed
HFI3723	531607	276084	Woodhurst	Church Street	14/09/2005		Customer Complaints	Cambridgeshire County Council	Unknown	Low - Source assumed
HFI3724	531607	276084	Woodhurst	Church Street	13/07/2010		Customer Complaints	Cambridgeshire County Council	Pluvial runoff	Low - Source assumed
HFI3725	531694	276040	Woodhurst	Church Street	18/01/2007		Customer Complaints	Cambridgeshire County Council	Highway drain	Low - Source assumed
HFI3726	521078	280628	Woodwalton	Bridge Street	13/02/2009		Customer Complaints	Cambridgeshire County Council	Unknown	Low - Source assumed
HFI3727	521365	280913	Woodwalton	New Road	23/11/2006		Customer Complaints	Cambridgeshire County Council	Highway drain	Low - Source assumed
HFI3728	521365	280913	Woodwalton	New Road	13/12/2006		Customer Complaints	Cambridgeshire County Council	Unknown	Low - Source assumed
HFI3729	521359	280949	Woodwalton	New Road	23/11/2006		Customer Complaints	Cambridgeshire County Council	Highway drain	Low - Source assumed
HFI3730	521471	280833	Woodwalton	The Green	17/03/2008		Customer Complaints	Cambridgeshire County Council	Unknown	Low - Source assumed
HFI3731	521501	280814	Woodwalton	The Green	17/03/2008		Customer Complaints	Cambridgeshire County Council	Highway drain	Low - Source assumed
HFI3732	527720	272483	Wyton	Manor Close	15/09/2005		Customer Complaints	Cambridgeshire County Council	Unknown	Low - Source assumed
HFI3733	527689	272553	Wyton	Manor Close	10/11/2008		Customer Complaints	Cambridgeshire County Council	Unknown	Low - Source assumed
HFI3734	528338	272983	Wyton	Mere Way	03/06/2008		Customer Complaints	Cambridgeshire County Council	Highway drain	Low - Source assumed
HFI3735	528767	273088	Wyton	Sawtry Way	07/11/2005		Customer Complaints	Cambridgeshire County Council	Unknown	Low - Source assumed
HFI3736	528767	273088	Wyton	Sawtry Way	13/07/2007		Customer Complaints	Cambridgeshire County Council	Unknown	Low - Source assumed
HFI3737	528584	273201	Wyton	Sawtry Way	09/03/2007		Customer Complaints	Cambridgeshire County Council	Unknown	Low - Source assumed
HFI3738	527531	272781	Wyton	Splash Lane	28/02/2007		Customer Complaints	Cambridgeshire County Council	Unknown	Low - Source assumed
HFI3739	527531	272781	Wyton	Splash Lane	14/04/2010		Customer Complaints	Cambridgeshire County Council	Unknown	Low - Source assumed
HFI3740	519191	292384	Yaxley				Historic Flood Events	Huntingdonshire District Council	Unknown	Low - Source assumed
HFI3741	517916	291743	Yaxley				Historic Flood Events	Huntingdonshire District Council	Unknown	Low - Source assumed
HFI3742	518349	292183	Yaxley		4-10 years ago	1-2 days	Flood Memories Project	Cambridgeshire County Council	Sewer	Low - Source assumed
HFI3743	519086	292928	Yaxley	Broadway	18/09/2007		Customer Complaints	Cambridgeshire County Council	Unknown	Low - Source assumed
HFI3744	519086	292928	Yaxley	Broadway	28/06/2007		Customer Complaints	Cambridgeshire County Council	Unknown	Low - Source assumed
HFI3745	519086	292928	Yaxley	Broadway	18/01/2007		Customer Complaints	Cambridgeshire County Council	Unknown	Low - Source assumed
HFI3746	519086	292928	Yaxley	Broadway	16/01/2007		Customer Complaints	Cambridgeshire County Council	Highway drain	Low - Source assumed
HFI3747	519086	292928	Yaxley	Broadway	26/03/2010		Customer Complaints	Cambridgeshire County Council	Unknown	Low - Source assumed
HFI3748	519086	292928	Yaxley	Broadway	19/11/2007		Customer Complaints	Cambridgeshire County Council	Unknown	Low - Source assumed
HFI3749	519086	292928	Yaxley	Broadway	23/07/2007		Customer Complaints	Cambridgeshire County Council	Pluvial runoff	Low - Source assumed
HFI3750	519086	292928	Yaxley	Broadway	25/06/2007		Customer Complaints	Cambridgeshire County Council	Pluvial runoff	Low - Source assumed
HFI3751	519086	292928	Yaxley	Broadway	24/02/2006		Customer Complaints	Cambridgeshire County Council	Unknown	Low - Source assumed
HFI3752	519086	292928	Yaxley	Dovecote Lane	26/11/2008		Customer Complaints	Cambridgeshire County Council	Unknown	Low - Source assumed
HFI3753	518706	292428	Yaxley	Lansdowne Road	27/02/2009		Customer Complaints	Cambridgeshire County Council	Sewer	Low - Source assumed
HFI3754	517410	292271	Yaxley	London Road (A15)	01/07/2010		Customer Complaints	Cambridgeshire County Council	Unknown	Low - Source assumed
HFI3755	518428	292102	Yaxley	Main Street	08/05/2006		Customer Complaints	Cambridgeshire County Council	Highway drain	Low - Source assumed
HFI3756	518428	292102	Yaxley	Main Street	09/10/2007		Customer Complaints	Cambridgeshire County Council	Highway drain	Low - Source assumed
HFI3757	518428	292102	Yaxley	Main Street	08/04/2008		Customer Complaints	Cambridgeshire County Council	Unknown	Low - Source assumed
HFI3758	518607	292121	Yaxley	Main Street	23/08/2010		Customer Complaints	Cambridgeshire County Council	Fluvial - ordinary watercourse	Low - Source assumed
HFI3759	518428	292102	Yaxley	Main Street	05/02/2008		Customer Complaints	Cambridgeshire County Council	Unknown	Low - Source assumed
HFI3760	518428	292102	Yaxley	Main Street	10/12/2007		Customer Complaints	Cambridgeshire County Council	Unknown	Low - Source assumed
HFI3761	518428	292102	Yaxley	Main Street	16/01/2008		Customer Complaints	Cambridgeshire County Council	Unknown	Low - Source assumed
HFI3762	518428	292102	Yaxley	Main Street	25/03/2010		Customer Complaints	Cambridgeshire County Council	Highway drain	Low - Source assumed
HFI3763	518681	292213	Yaxley	Main Street	05/02/2008		Customer Complaints	Cambridgeshire County Council	Unknown	Low - Source assumed

Incident ID	Easting	Northing	Settlement	Street Name	Incident Date	Duration	Data Source	Data Owner	Flood Source	Confidence in Flood Source
HFI3764	518681	292213	Yaxley	Main Street	14/04/2008		Customer Complaints	Cambridgeshire County Council	Unknown	Low - Source assumed
HFI3765	518424	292325	Yaxley	Middletons Road	07/08/2009		Customer Complaints	Cambridgeshire County Council	Highway drain	Low - Source assumed
HFI3766	517635	292446	Yaxley	Owl End Walk	28/03/2006		Customer Complaints	Cambridgeshire County Council	Highway drain	Low - Source assumed
HFI3767	519270	292645	Yaxley	Peartree Walk	23/08/2010		Customer Complaints	Cambridgeshire County Council	Highway drain	Low - Source assumed
HFI3768	518684	292525	Yaxley	Vixen Close	26/07/2007		Customer Complaints	Cambridgeshire County Council	Unknown	Low - Source assumed
HFI3769	518890	292511	Yaxley	Windsor Road	11/01/2008		Customer Complaints	Cambridgeshire County Council	Sewer	Low - Source assumed
HFI3770	518890	292511	Yaxley	Windsor Road	03/06/2008		Customer Complaints	Cambridgeshire County Council	Unknown	Low - Source assumed
HFI3771	518890	292511	Yaxley	Windsor Road	10/08/2006		Customer Complaints	Cambridgeshire County Council	Unknown	Low - Source assumed
HFI3772	518890	292511	Yaxley	Windsor Road	12/08/2008		Customer Complaints	Cambridgeshire County Council	Unknown	Low - Source assumed
HFI3773	525828	262779	Yelling	Bridle End	23/01/2008		Customer Complaints	Cambridgeshire County Council	Highway drain	Low - Source assumed
HFI3774	525849	262743	Yelling	High Street	23/11/2006		Customer Complaints	Cambridgeshire County Council	Highway drain	Low - Source assumed



# Cambridgeshire Flood Risk Management Partnership

## Appendix C

---

### Hydrological Parameters

Cambridge  
**Surface Water Management Plan**

Hydrological Analysis

April 2011  
Final Report

### **VERSION HISTORY**

Version	Action	Name	Date	Detail
1.0	Prepared by	Andy Gilbert	14/01/2010	Draft
1.0	Checked by	John Young	30 01 /2010	Draft
1.0	Checked by	John Young	01 04 /2010	Final

### **REPORT ISSUED TO**

Issued to	Version	Method
Hyder	1.0	Digitally by email

### **QUALITY ASSURANCE**

This report and the associated hydraulic models have been prepared for the sole benefit and the liability of Cambridge City Council, Hyder, Edenvale Young Associates Ltd, its Partners and Employees in respect of the information contained in the report will not extend to any third party.

### **ORDNANCE SURVEY**

Ordnance Survey Drawings or parts thereof included in this report were produced with the permission of the Environment Agency in accordance with their license with Ordnance Survey, currently 100026380, 2009. Reproduction in whole or in part is prohibited without the prior permission of the Ordnance Survey.

## **Table of Contents**

1	INTRODUCTION.....	4
1.1	Purpose of Hydrological Analysis .....	4
2	STUDY AREA.....	5
2.1	Geology .....	6
2.2	Hydrology.....	6
3	METHODOLOGY .....	8
3.1	Adopted Approach .....	8
3.2	Selected Subcatchments.....	9
3.3	Assumptions & Limitations .....	10
4	ANALYSIS – NORTH CAMBRIDGE .....	11
4.1	Subcatchment Definition.....	11
4.2	Peak Flow Estimation .....	12
4.2.1	Bin Brook – Whole Catchment .....	12
4.2.2	Bin Brook – Modelled Subcatchment .....	12
4.3	Modelling Infiltration Losses .....	13
5	ANALYSIS – SOUTH CAMBRIDGE .....	14
5.1	Subcatchment Definition.....	14
5.2	Peak Flow Estimation .....	15
5.2.1	Hydrometric Data at Swaffham Bulbeck.....	15
5.2.2	Vicar’s Brook – Modelled Subcatchment.....	15
5.3	Modelling Infiltration Losses .....	16
6	DISCUSSION OF RESULTS.....	17
7	CONCLUSIONS & RECOMMENDATIONS .....	18

## **List of Figures**

Figure 1	North Cambridge Direct Rainfall Model- Extents of TUFLOW Domain .....	5
Figure 2	South Cambridge Direct Rainfall Model - Extents of TUFLOW Domain.....	5
Figure 3	Soakaway tests at two boreholes undertaken at Netherhall School, Cherry Hinton .....	7
Figure 4	Location map of the Bin Brook and Vicar’s Brook .....	9
Figure 5	Simulated subcatchment response using varying infiltration losses on the Bin Brook.....	13
Figure 6	Simulated subcatchment response using varying infiltration losses on the Vicar’s Brook .....	16

## **List of Tables**

<b>Table 4-1:</b>	Bin Brook subcatchment catchment descriptors .....	11
<b>Table 4-2:</b>	Peak flow estimates (in m <sup>3</sup> /s) for the Bin Brook whole catchment .....	12
<b>Table 4-3:</b>	Peak flow estimates (in m <sup>3</sup> /s) for the modelled subcatchment on the Bin Brook .....	12
<b>Table 5-1:</b>	Vicar’s Brook subcatchment catchment descriptors.....	14
<b>Table 5-2:</b>	Peak flow estimates (in m <sup>3</sup> /s) for the modelled subcatchment on the Vicar’s Brook.....	15

## 1 INTRODUCTION

### 1.1 Purpose of Hydrological Analysis

The application of direct rainfall to a 2D model domain is a fairly novel approach to assess flood risk. One advantage of the approach is that the model does not require estimation of flow at discrete locations since flow is automatically generated from the incident rainfall according to the way in which it is channelled by the modelled topography.

Whilst the direct rainfall model explicitly simulates the channelling and pooling of surface water, losses to the ground through infiltration are not immediately accounted for. Such a scenario – in which no infiltration losses are represented – could be assumed to be indicative of a frozen or highly saturated catchment response. However this is a very conservative assumption and hence it is desirable to include a measure of infiltration losses in the model to make it more representative.

The role of the hydrological analysis, therefore, was primarily to inform the scale of infiltration losses to be incorporated in to the hydraulic model. To do this, the 2D model was run iteratively for a number of estimated infiltration losses before comparing the model output with fluvial flow estimates determined by Flood Estimation Handbook (FEH) techniques on specific subcatchments. The FEH techniques account for infiltration losses either implicitly (in the case of the statistical method) or explicitly (using ReFH) and hence were considered to provide an indicative estimate of the infiltration loss that was yet to be included within the 2D model.

By undertaking this exercise, the hydrological analysis indirectly took on a secondary purpose of ensuring that the catchment response simulated by the direct rainfall model was comparable to design flood estimates obtained from FEH methodology. This secondary objective was not insignificant given that the FEH suite of techniques are recommended by the Environment Agency and represent the current best practice guidance for undertaking flood estimates on catchments within the UK. It was therefore felt that agreement with FEH estimates for the specific subcatchments where the comparative analysis was undertaken would serve to improve the credibility of the modelling approach and provide added confidence to the results determined by the study.

The objectives of the hydrological analysis are therefore summarised as follows:

- (i) To estimate the scale of infiltration losses within the extent of the study area to be incorporated within the direct rainfall model,
- (ii) To ensure the direct rainfall model output is consistent with FEH estimates of fluvial peak flows.

## 2 STUDY AREA

TUFLOW models were used to represent the 2D domain of the study area with a grid square resolution of 5m. The topography of the model domain was based on 1m LiDAR data coverage of Cambridge supplied by the EA. The area included within the 2D model domain is illustrated in Figure 1 and Figure 2.

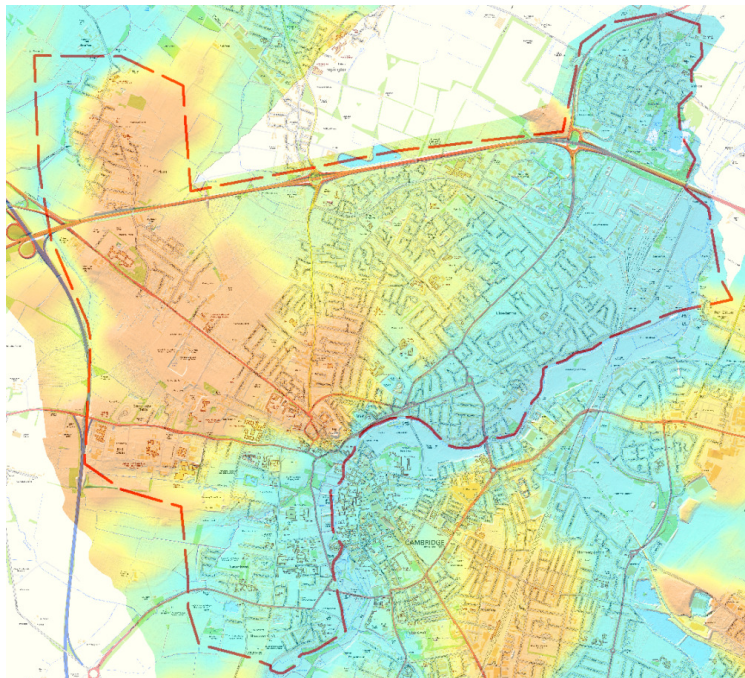


Figure 1 North Cambridge Direct Rainfall Model- Extents of TUFLOW Domain

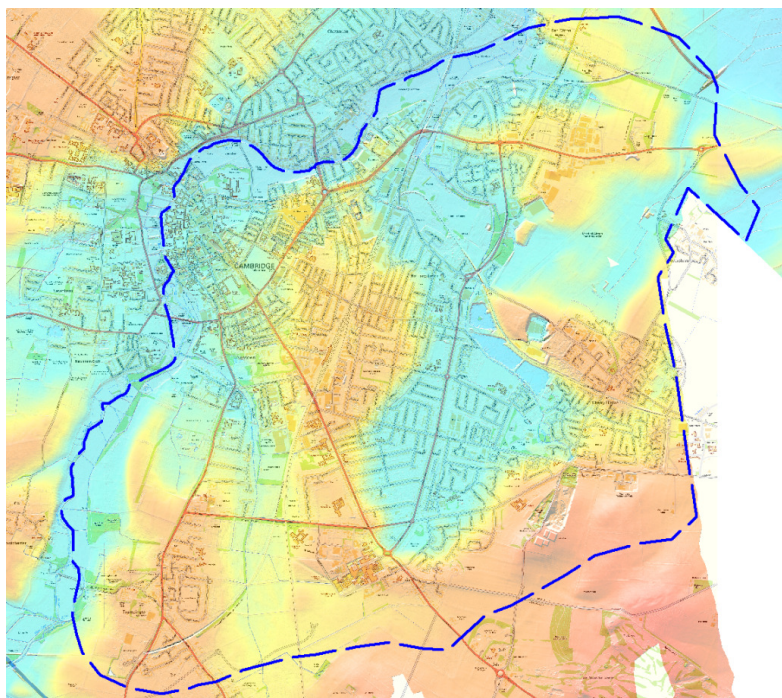


Figure 2 - South Cambridge Direct Rainfall Model - Extents of TUFLOW Domain

In order to expedite the hydraulic model simulation times, the domain was split in to two discrete models corresponding to the north and south sides of the River Cam:

- (iii) The North model covers an area of 23km<sup>2</sup>, extending to include the residential estate of Milton to the north, and as far as the M11 in the west.
- (iv) The South model extends south to encompass the residential area around Cherry Hinton, enveloping a total area of 31km<sup>2</sup>.

Dividing the model in this way also made sense scientifically to reflect the distinct differences in the underlying geology either side of the Cam, as described in **Section 2.1**

## 2.1 Geology

The geology map of Cambridge<sup>1</sup> indicates that the alignment of the River Cam follows a geological boundary dividing a region of *Upper Greensand & Gault* in the North and a region of *Lower Chalk* to the South of the Cam.

Although the width of the *Upper Greensand & Gault* band is narrow, it dominates the geology of North Cambridge before it dips in a south-easterly direction beneath the newer *Lower Chalk*. The Chalk sequence (*Lower, Medium and Upper*) is a prominent feature of East Anglia, extending east from Cambridge as far as Stowmarket.

## 2.2 Hydrology

The hydrological response of subcatchments enveloped by the 2D domain is expected to reflect the markedly different underlying geology north and south of the Cam.

Catchment descriptors obtained in the North from the FEH CD-ROM (v3) suggest a typical Baseflow Index (BFI) of around 0.35. BFI varies between 0 and 1, with 0 corresponding to a completely impermeable catchment and 1 denoting an exceptionally permeable catchment. A value of 0.35 indicates that the catchment response in the North will be relatively high; with limited infiltration losses.

The typical BFI value in the South is around 0.9 or higher; characteristic of highly permeable Chalk catchments in which infiltration losses are likely to be substantial. Indeed, soakaway tests undertaken in Cherry Hinton at Netherhall School<sup>2</sup> (shown in Figure 3) indicate the infiltration rate at two boreholes (BH1 and BH2; of depth 2m) stabilising at approximately 17mm/hr, based on permeability equations.

The response of the South is hence expected to be somewhat more subdued than the North, as a result of the buffering effect of the highly permeable Chalk. Although in reality the nature of the rural catchment response in both the North and South will be significantly influenced by the degree of urbanisation and the design of the subsurface drainage network.

<sup>1</sup> British Geological Survey, 1981, *Cambridge – England & Wales Sheet 188*

<sup>2</sup> Herts & Essex Site Investigations, April 2010, *Geotechnical Investigation – Netherhall School*

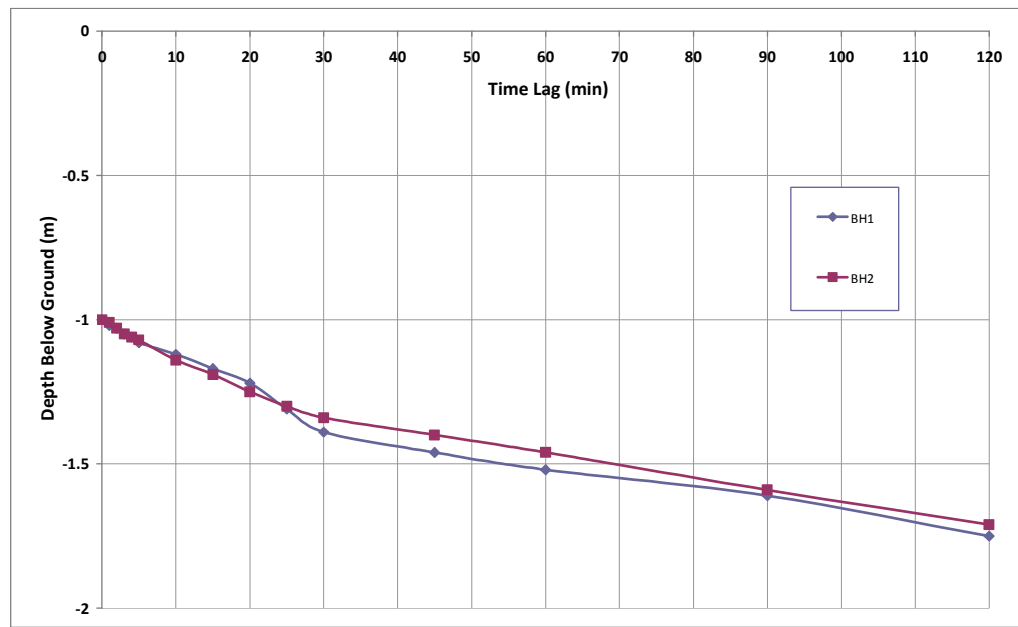


Figure 3 - Soakaway tests at two boreholes undertaken at Netherhall School, Cherry Hinton

## 3 METHODOLOGY

### 3.1 Adopted Approach

In order to satisfy the objectives outlined in **Section 1.1**, it was decided that design flood peak flows from FEH techniques would be estimated for two catchments – the Bin Brook in the North and the Vicar's Brook in the South – for comparison with the output from the direct rainfall model, initially without any infiltration losses included. The selection of these watercourses is discussed further in **Section 3.2** below.

It was hoped that the FEH peak flows would be lower than the corresponding model output for a given flood event, and that this difference in flood peaks could be assumed to be attributable to infiltration losses; which could subsequently be applied to the rural areas of the model domain to improve the representation of further simulations. Inclusion of infiltration losses to the model domain has the combined effect of making the model more physically sound, and also serves to bring the runoff estimates from the direct rainfall model in line with the FEH estimates derived on the two catchments.

The FEH flow estimates would be compared with results from the model without the inclusion of the subsurface drainage network. In this way it was hoped that the comparison would be largely representative of a rural hydrological response, and hence losses could be assumed to be attributable to infiltration to the ground. This approach was adopted in preference to trying to account for the urban effect on runoff within the FEH methodology as this is inherently inaccurate given the heterogeneity of urban drainage networks (which are not adequately accounted for by empirical equations) and hence not recommended as good practice. Once estimates of the infiltration losses have been estimated and assigned to the rural areas within the model domain, the urban drainage network would be added to the model.

It was decided that the design flood event used as the basis for assessing the infiltration losses would be a 1-in-200 year storm of four hours duration. The return period of 1-in-200 years is the standard requirement of the SWMP legislation and ensures consistency with the first and second generation surface water flood maps produced by JBA. The choice of the storm duration is more subjective, and broadly corresponds to the estimated critical storm duration for the study area.

The steps carried out to undertake this approach are summarised as follows:

- (i) Identify the proportion of the selected catchments which are included within the 2D model domain, and with which an appropriate comparison between model and FEH derived peak flows can be made.
- (ii) Determine 'catchment descriptors' for the two subcatchments based on FEH guidance<sup>3</sup>.
- (iii) Undertake FEH statistical and ReFH techniques on the subcatchments, as appropriate, for the 1-in-200 year storm of four hour duration.
- (iv) Run the direct rainfall model with the 1-in-200 year storm profile of four hour duration, including PO lines in the 2D domain from which hydrographs can be output at the downstream extent of the Bin Brook and Vicar's Brook.
- (v) Compare the hydrographs from the direct rainfall model with the peak of the quickflow component of the FEH derived estimates, recognising that baseflow is not represented within the hydraulic model.
- (vi) Estimate an appropriate infiltration loss for each subcatchment – approximated as a percentage loss of rainfall – and apply these losses to the rural domain of the model.
- (vii) Re-run the direct rainfall model iteratively with various infiltration losses to gain

---

<sup>3</sup> Flood Estimation Handbook, 1999, *Volume 5: Catchment Descriptors*, Institute of Hydrology, Wallingford.

improved agreement with the FEH estimated quickflow peaks.

- (viii) Once infiltration losses are confirmed for the North and the South, integrate the subsurface drainage network to the 2D domain to allow for this urban effect within the direct rainfall model.

### 3.2 Selected Subcatchments

The two subcatchments identified for assessing infiltration losses were the Bin Brook and the Vicar's Brook, in the North and South respectively; the location of which are shown in **Error! Reference source not found..**



*Figure 4 - Location map of the Bin Brook and Vicar's Brook*

The Bin Brook and Vicar's Brook were chosen because they both represented relatively well defined watercourses in the context of the study area being considered, and this aided the delineation of the respective catchment boundaries for comparison with the FEH CD-ROM. Furthermore, both catchments are relatively rural; again in the context of the study area which is predominantly heavily urbanised.

Moreover, in light of the notable difference in the underlying geology between the North and South, and the influence this is likely to have on the characteristic hydrological response in both areas, the selection of a watercourse either side of the River Cam will allow losses to be assessed separately for the North and the South. In this way the Bin Brook and the Vicar's Brook can be viewed as sample subcatchments assumed to be representative of the hydrological nature of the North and South areas respectively.

### 3.3 Assumptions & Limitations

Modelling is by definition a simplification of real-world processes. Whilst the approach outlined in **Section 3.1** was drawn up to make the direct rainfall model as representative as possible, it should always be recognised that every modelling study has limitations and requires certain assumptions to be made.

A number of assumptions and limitations relevant to this study are outlined below:

- (i) It is assumed that the 5m grid resolution used to define the 2D domain gives an adequate representation of available depression storage within the subcatchment such that additional losses can be attributed to infiltration.
- (ii) It is recognised that a percentage reduction in rainfall is not a physically realistic representation of losses due to infiltration. This representation is likely to underestimate infiltration losses at the start and end of the storm, and overestimate losses during the peak storm intensity. In reality infiltration rates will vary with antecedent conditions, and are likely to progressively reduce throughout the storm duration as soil moisture capacity becomes saturated. In this study the simplification to a percentage reduction allows for ease of communication, and is consistent with the approach undertaken in the first and second generation surface water flood maps facilitating the comparison with these previous studies.
- (iii) By selecting the Bin Brook and Vicar's Brook subcatchments for assessment of infiltration losses it is assumed that their hydrological response is representative of the rural North and South areas, respectively. As such it is assumed that losses calculated for these catchments are transferable to the rural areas across the North and South model domains.
- (iv) It is recognised that the effect of urbanisation upon the hydrological response of a catchment is not solely accounted for by the subsurface drainage network. Roads, for example, will create preferential flowpaths which direct and speed up runoff. Therefore the pre- drainage network model scenario is not strictly a rural catchment representation, nevertheless it is assumed to be appropriate for comparison with the FEH flow estimation techniques for rural catchments.

## 4 ANALYSIS – NORTH CAMBRIDGE

### 4.1 Subcatchment Definition

Catchment descriptors were obtained from the FEH CD-ROM (v3) for the Bin Brook at the downstream extent of the catchment where it is confluent with the River Cam (NGR: TL, 446,589). The catchment delineation was cross referenced with OS mapping to ensure its accuracy, and subsequently a new set of catchment descriptors were calculated for that portion of the catchment included within the hydraulic model. Additionally, the area of the modelled subcatchment was also checked against the area identified by the flow vector field within the hydraulic model.

**Table 4-1** summarises the key catchment descriptors for the subcatchment included within the hydraulic model.

*Table 4-1: Bin Brook subcatchment catchment descriptors*

Catchment Descriptor	Definition	Modelled Subcatchment
AREA	Catchment drainage area (km <sup>2</sup> )	3.2
BFIHOST	Baseflow index derived from the HOST classification <sup>4</sup> . Varies between 0 (impermeable) and 1 (permeable)	0.38
SPRHOST	Standard Percentage Runoff derived from the HOST classification (%)	52
DPSBAR	Mean drainage path slope (m/km)	12.0
SAAR	Standard Average Annual Rainfall (mm)	552
FARL	Index of Flood Attenuation from Reservoirs and Lakes. Varies between 0 and 1, where 1 corresponds to no attenuation.	0.98
URBEXT <sub>2000</sub>	Index of Urban Extent, based on Land Cover Map (LCM2000) data <sup>5</sup>	0.17

The catchment descriptor summary indicates that the modelled subcatchment corresponds to approximately 20% of the total catchment area of 17.5km<sup>2</sup>, and exhibits a BFIHOST value typical of the North.

Noteworthy parameters include the mean subcatchment slope of 12m/km which reflects the low-lying flat relief, and which will somewhat reduce the speed surface runoff. It is also important to note that whilst the Bin Brook subcatchment is considered relatively rural in the context of Cambridge city centre, its URBEXT<sub>2000</sub> value of 0.17 falls within the FEH classification of “heavily urbanised”. It is worth re-iterating therefore that whilst the subsurface drainage network has not been included within the hydraulic model to carry out the infiltration analysis, the inclusion of roads and buildings within the 2D domain will have some influence on the ‘rural’ subcatchment runoff being simulated.

<sup>4</sup> Boorman et al., 1995, *Hydrology of soil types: a hydrologically-based classification of the soils of the United Kingdom*, Institute of Hydrology Report No.126, Institute of Hydrology, Wallingford.

<sup>5</sup> Bayliss et al., 2006, *The use of LCM2000 to provide improved definition of the FEH catchment descriptor URBEXT in Northern Ireland*, Centre for Ecology and Hydrology, Wallingford.

## 4.2 Peak Flow Estimation

At 3.2km<sup>2</sup>, the modelled subcatchment does not lend itself well to the FEH statistical method, in which gauged data from hydrologically similar catchments are pooled to determine a statistical relationship. This is because nationally there are relatively few gauged catchments of such small size, and hence the pooled data can end up being a poor representation of the hydrology at the subject site.

It was decided therefore that both statistical and ReFH techniques would be undertaken for the whole catchment, which is larger and for which the statistical method was thought to be more appropriate. In this way it was hoped that the benefit of including gauged data within the statistical method would provide an adjustment factor (if appropriate) to the peak flows given by the ReFH model; which could then be used to generate flow estimates from the smaller subcatchment.

### 4.2.1 Bin Brook – Whole Catchment

Flow estimates from the statistical method were informed by using a donor gauge on the Bumpstead Brook at Broad Green (EA ref: 36010) to adjust the empirical estimate of QMED (the median, or 1-in-2 year index flood event) with reference to recorded local data. The resultant flow estimates were compared to those given by ReFH using a critical storm duration of 11.5 hours. The flow estimates from both techniques up to the 1-in-100 year return period are summarised below in **Table 4-2**.

**Table 4-2:** Peak flow estimates (in m<sup>3</sup>/s) for the Bin Brook whole catchment

Return Period (years)	Statistical Method	ReFH Method
2	2.5	3.1
5	3.9	4.1
10	4.8	4.8
20	5.7	5.6
50	6.9	6.8
75	7.4	7.4
100	7.7	7.9

The results show that there is a very good agreement between the peak flows estimated from the two techniques; even at the higher return periods. For return periods above 1-in-100 years, it is recommended that the ReFH growth curve is applied in both cases, and hence floods of greater severity than the 1-in-100 year event will also be in close agreement. Given the close agreement between the two techniques, it was considered that there would be good confidence in using ReFH for estimating the response of the subcatchment, without the need to apply an adjustment factor

### 4.2.2 Bin Brook – Modelled Subcatchment

The ReFH model was applied to the modelled subcatchment, using a storm duration of 4.25 hours. This duration was adopted rather than four hours in order to maintain an odd number of 0.25 hour time-steps. The resultant peaks for both the total and quick flow hydrographs are summarised in **Table 4-3** below.

**Table 4-3:** Peak flow estimates (in m<sup>3</sup>/s) for the modelled subcatchment on the Bin Brook

Return Period (years)	ReFH Total Flow	ReFH Quickflow
2	0.79	0.66
5	1.07	0.92
10	1.29	1.13

Return Period (years)	ReFH Total Flow	ReFH Quickflow
20	1.52	1.34
50	1.89	1.68
75	2.08	1.87
100	2.23	2.01
200	2.67	2.42

As previously mentioned, no allowance was made for the contribution of baseflow within the direct rainfall model. As such, **the 1-in-200 year quickflow peak of 2.42m<sup>3</sup>/s was used as the basis for comparison with the simulated rural response from the modelled subcatchment.**

### 4.3 Modelling Infiltration Losses

Land use across the 2D domain was defined using Mastermap classification data. From this dataset, impermeable surfaces such as land occupied by buildings or roads could be identified. For the direct rainfall model simulations, it was decided that infiltration losses would only be applied to those areas of the 2D domain which were not occupied by impermeable surfaces, such as gardens, parks and agricultural land.

The infiltration losses were then represented within the direct rainfall model by applying a constant percentage reduction to the depth of incident rainfall at each time-step during the 1-in-200 year four hour storm. The simulated output hydrographs from the direct rainfall model using infiltration losses of 10% and 15% are shown in **Error! Reference source not found..**

The above plot indicates that the direct rainfall model simulation with an infiltration loss of 15% generates a peak flow that is consistent with the quickflow estimate determined by ReFH. From this comparison it is concluded that an infiltration loss of 15% is a representative value for the Bin Brook subcatchment, and indicative of infiltration losses across North Cambridge.

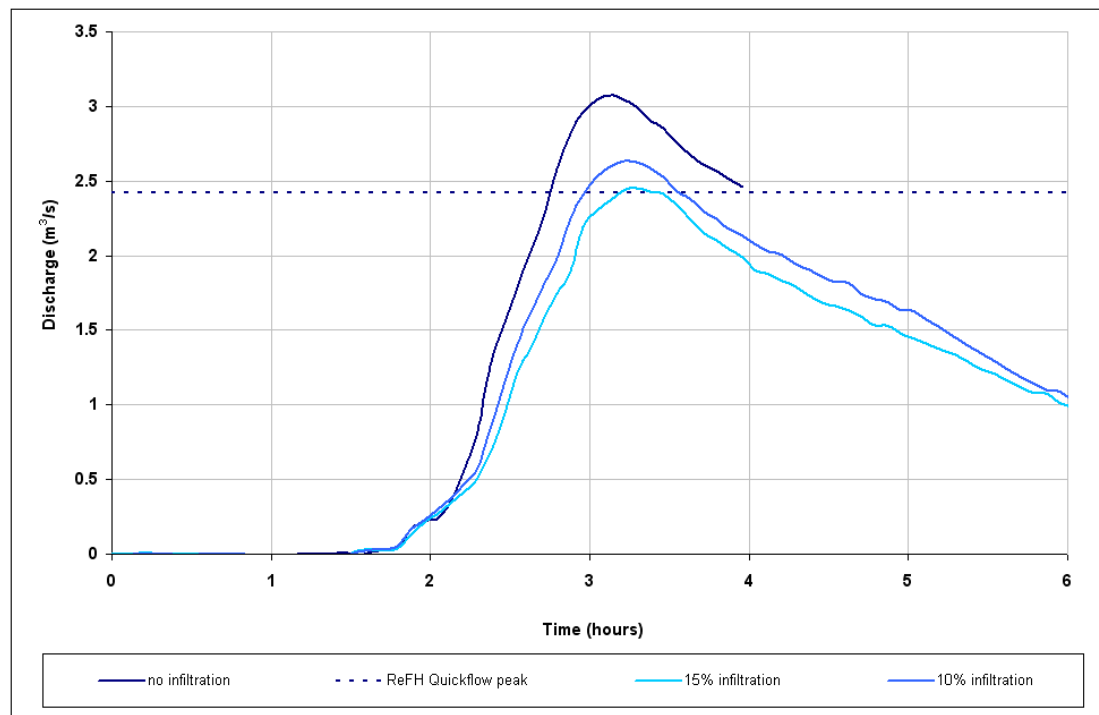


Figure 5 - Simulated subcatchment response using varying infiltration losses on the Bin Brook

## 5 ANALYSIS – SOUTH CAMBRIDGE

### 5.1 Subcatchment Definition

Catchment descriptors were obtained from the FEH CD-ROM (v3) for the Vicar's Brook at the downstream extent of the catchment where it is confluent with the River Cam (NGR: TL, 448,572). The catchment delineation was cross referenced with OS mapping to ensure its accuracy, and subsequently a new set of catchment descriptors were calculated for that portion of the catchment included within the hydraulic model. Given the homogeneity of catchment descriptors across the Vicar's Brook, the catchment descriptors from the whole catchment were adopted; with the exception of the AREA and URBEXT2000 parameters, which were calculated manually.

**Table 5-1** summarises the key catchment descriptors for the subcatchment included within the hydraulic model.

*Table 5-1: Vicar's Brook subcatchment catchment descriptors*

Catchment Descriptor	Definition	Modelled Subcatchment
AREA	Catchment drainage area (km <sup>2</sup> )	4.5
BFIHOST	Baseflow index derived from the HOST classification <sup>6</sup> . Varies between 0 (impermeable) and 1 (permeable)	0.89
SPRHOST	Standard Percentage Runoff derived from the HOST classification (%)	12
DPSBAR	Mean drainage path slope (m/km)	20.6
SAAR	Standard Average Annual Rainfall (mm)	543
FARL	Index of Flood Attenuation from Reservoirs and Lakes. Varies between 0 and 1, where 1 corresponds to no attenuation.	1.0
URBEXT <sub>2000</sub>	Index of Urban Extent, based on Land Cover Map (LCM2000) data <sup>7</sup>	0.28

The catchment descriptor summary shows that the modelled subcatchment corresponds to approximately 40% of the total catchment area of 12km<sup>2</sup>, and exhibits a BFIHOST value typical of the South; reflecting the permeability of the underlying Chalk.

As in the North, it can be seen that the Vicar's Brook subcatchment is relatively flat, with an average gradient of around 20m/km. Similarly, its URBEXT<sub>2000</sub> value of 0.28 is again indicative of a "heavily urbanised" catchment in terms of FEH classifications.

<sup>6</sup> Boorman et al., 1995, *Hydrology of soil types: a hydrologically-based classification of the soils of the United Kingdom*, Institute of Hydrology Report No.126, Institute of Hydrology, Wallingford.

<sup>7</sup> Bayliss et al., 2006, *The use of LCM2000 to provide improved definition of the FEH catchment descriptor URBEXT in Northern Ireland*, Centre for Ecology and Hydrology, Wallingford.

## 5.2 Peak Flow Estimation

Given the high BFIHOST value of 0.89, application of the ReFH method for flood flow estimation is not recommended as this hydrological model was not calibrated for use on permeable catchments, for which it has been found to perform poorly<sup>8,9</sup>. Consequently, only the statistical method was adopted to estimate peak flows on the Vicar's Brook subcatchment.

### 5.2.1 Hydrometric Data at Swaffham Bulbeck

For the purpose of informing the statistical analysis, stage and flow time-series data was requested from the Environment Agency for the local river gauge on the Swaffham Lode at Swaffham Bulbeck, located only 10km northeast of Cambridge (EA ref: 33052; NGR: TL 552,628). The data quality at the gauge was considered to be good given that the historical flood events on record are all contained by the over-sized channel.

Upon further investigation however, it was identified that there was a great deal of uncertainty in the catchment area of the Swaffham Lode at the gauge. The catchment delineation on the FEH CD-ROM was not consistent with OS mapping, and indeed further uncertainty was introduced by the fact that the channel seems to disappear below ground in some areas; such is the permeability of the catchment.

In light of the considerable uncertainty in catchment area, unfortunately the gauge data could not be reliably used to inform the estimate of QMED (the median flood; with return period 1-in-2 years), however it was incorporated within the pooling group since the flood growth curve is not explicitly a function of catchment area.

### 5.2.2 Vicar's Brook – Modelled Subcatchment

A statistical pooling group was compiled for the Vicar's Brook, and the resulting flood growth curve was applied to a QMED estimate of 0.08m<sup>3</sup>/s derived empirically from the catchment descriptor values for the modelled subcatchment.

The estimated design flood peak flows are summarised in **Table 5-2** below. It should be noted that these flows represent the combined quickflow and baseflow responses from the subcatchment, and as such they are not directly comparable with the model output, which only simulates quickflow. Since statistical flow estimates are not associated with a specific storm duration, it was assumed that the above estimates were applicable to the four hour storm being simulated in the model. As such, **the 1-in-200 year total flow peak of 0.21m<sup>3</sup>/s was used as the basis for comparison with the simulated rural response from the modelled subcatchment.**

**Table 5-2:** Peak flow estimates (in m<sup>3</sup>/s) for the modelled subcatchment on the Vicar's Brook

Return Period (years)	Total Flow
2	0.08
5	0.112
10	0.132
20	0.151
50	0.175
75	0.185
100	0.193
200	0.210

<sup>8</sup> Kjeldsen T.R., 2007, Flood Estimation Handbook Supplementary Report No.1 - *The Revitalised FSR/FEH Rainfall-runoff Method*, Centre for Ecology and Hydrology.

<sup>9</sup> Faulkner, D.S., and Barber, S., 2009, *Performance of the Revitalised Flood Hydrograph method*, Journal of Flood Risk Management, 2 254-291

### 5.3 Modelling Infiltration Losses

As detailed previously, land use across the 2D domain was defined using Mastermap classification data. From this dataset, impermeable surfaces such as land occupied by buildings or roads could be identified. For the direct rainfall model simulations, it was decided that infiltration losses would only be applied to those areas of the 2D domain which were not occupied by impermeable surfaces, such as gardens, parks and agricultural land.

The infiltration losses were then represented within the direct rainfall model by applying a constant percentage reduction to the depth of incident rainfall at each time-step during the 1-in-200 year four hour storm. The simulated output hydrographs from the direct rainfall model using infiltration losses of between 50% and 80% are shown in **Error! Reference source not found..**

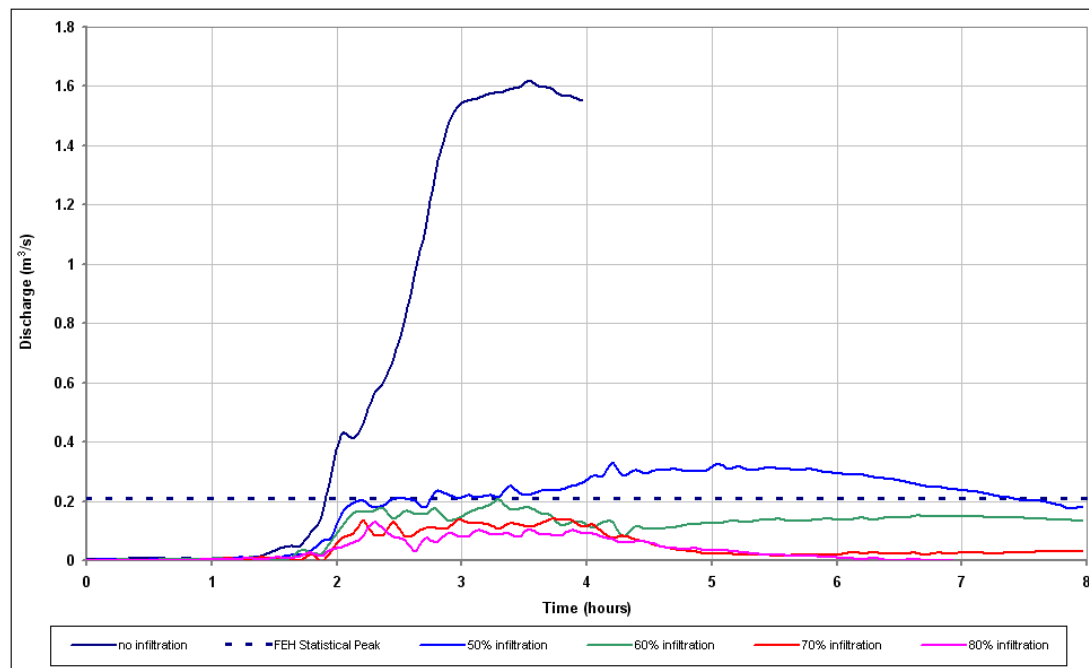


Figure 6 - Simulated subcatchment response using varying infiltration losses on the Vicar's Brook

The above plot indicates that an infiltration loss of between 50% and 60% is most appropriate for giving a simulated peak consistent with the FEH statistical method. Upon consideration, it was decided that an infiltration loss of 50% would be adopted for South Cambridge. This decision was based on the fact that, given the greater degree of uncertainty in estimating flood flows on permeable catchments, 50% represented a slightly more conservative estimate.

## 6 DISCUSSION OF RESULTS

The study has concluded that representative infiltration losses for use in the Direct Rainfall Model are 15% and 50% for North and South Cambridge, respectively. These values compare to the previous infiltration loss of 30% which was adopted nationwide for the Phase 2 Surface Water Flood Maps.

In terms of the credibility of the study, certainly it stands to reason that the infiltration loss in South Cambridge would be larger than in North Cambridge, due to the higher permeability of the underlying geology of the South. In this way the current study is considered to be a much better representation of the infiltration losses than the Phase 2 study, which did not account for any difference in the geology across Cambridge and assumed a uniform infiltration loss across the North and the South.

Having decided upon the infiltration losses, the implication is that the residual water is either stored on the catchment or contributing to runoff. Indicative estimates of percentage runoff for the two modelled subcatchments are provided by the SPRHOST catchment descriptors, which are approximately 50% and 10% for the Bin Brook and Vicar's Brook subcatchments, respectively. When the runoff values are added to the derived infiltration losses, it can be implied that the remaining water accounts that which is primarily held on the catchment in depression storage.

For both modelled subcatchments, the residual water assumed to be held with depression storage is approximately 40% of the incident rainfall. Indeed this should be represented by the definition of the catchment topography within the Direct Rainfall Model. In reality, this value of 40% also incorporates other losses from the catchment, including evaporation and also rainfall captured by trees which is subsequently lost through evapotranspiration.

Whilst the objective of this study was not to confirm accurate estimates of depression storage, which should be considered indicative, it is nonetheless reassuring that the estimated storage volumes are shown to be consistent between the two modelled subcatchments. Given the similar degrees of urbanisation on the two modelled subcatchments, and the average gradients, it is to be expected that storage volumes on the two subcatchments would be similar.

This consistency and sensibility of the results of the hydrological analysis give us confidence that the current study provides an accurate representation of the catchment hydrology, which will be of direct benefit to outcomes of the Cambridge SWMP.

## 7 CONCLUSIONS & RECOMMENDATIONS

The conclusions from the hydrological analysis undertaken to support the development of the Direct Rainfall Model for the Cambridge SWMP are presented as follows:

- (i) The primary objective of the hydrological analysis was to provide an informed estimate of the infiltration losses to be expected across the study area. A related and secondary objective was to ensure that the simulated outputs from the Direct Rainfall Model were consistent with Flood Estimation Handbook (FEH) derived peak flows.
- (ii) The study area of 54km<sup>2</sup> was split either side of the River Cam – into North Cambridge (23km<sup>2</sup>) and South Cambridge (31km<sup>2</sup>) – to facilitate the Direct Rainfall modelling. Dividing the study area in this way reflects the spatial variation in the underlying geology: the North is underlain by Upper Greensand & Gault, whilst the South is underlain by Chalk. As such the permeability of the South, and the associated infiltration losses, are expected to be higher than the North.
- (iii) Two 'sample' subcatchments were identified on which to compare the simulated catchment response to a 1-in-200 year four hour storm, with FEH derived peak flows: the Bin Brook in the North, and the Vicar's Brook in the South. Comparison of the peak flows on these subcatchments would indicate the degree of infiltration losses in the North and the South.
- (iv) Infiltration losses were applied to those portions of the 2D domain which were not impermeable surfaces (like roads and buildings), as defined by Mastermap data. Since FEH techniques are mainly applicable to rural catchments, it was decided that the subsurface drainage network would not be included in the Direct Rainfall Model to assess the infiltration losses. Although it was noted that the influence of the urban landscape – such as channelling of floodwater by roads – would affect the simulated response.
- (v) The subcatchment of the Bin Brook included within the 2D domain covers an area of 3.2km<sup>2</sup>, approximately 20% of the whole catchment. The subcatchment of the Vicar's Brook covers an area of 4.5km<sup>2</sup>, approximately 40% of the whole catchment. The BFIHOST values for the two subcatchments of 0.38 and 0.89 are indicative of the North and South areas respectively, and reflect the higher permeability of the underlying Chalk in the South.
- (vi) The ReFH method was used to derive a 1-in-200 year quickflow peak of 2.42m<sup>3</sup>/s on the modelled subcatchment. The statistical method was not used on such a small catchment as this, but had previously been shown to agree well with the ReFH method when compared to peak flow estimates from the whole Bin Brook. The Direct Rainfall Model was run for a variety of infiltration losses, of which a loss of 15% was found to give the best agreement with the ReFH estimate.
- (vii) On the Vicar's Brook, the ReFH method could not be used because it is not recommended for application on such permeable catchments. The statistical pooling group method gave a 1-in-200 year peak flow estimate of 0.21m<sup>3</sup>/s. Inspection of the results from the Direct Rainfall Model indicated that an infiltration loss of 50% would be most appropriate.
- (viii) The estimated infiltration loss values of 15% and 50% in the North and South respectively are consistent with the relative permeability of the underlying geology. These estimates are considered to be more representative than the nationwide infiltration loss of 30% adopted in the Phase 2 Surface Water Flood Mapping, which did not account for any variation in underlying geology across Cambridge.



## Cambridgeshire Flood Risk Management Partnership

### Appendix D

---

### Multi-Criteria Analysis Weightings

Multi-Coloured Manual Code	Description	Weighting
<b>Domestic</b>		
1100	Detached	2.34
1200	Semi-Detached	2.34
1300	Terrace	2.34
1400	Bungalow	2.34
1500	Flat	2.34
<b>Critical Infrastructure</b>		
610	School / College / University / Nursery	50
621	Surgery / Health Centre (Urban)	50
622	Surgery / Health Centre (Rural)	100
652	Fire Station (Regional HQ)	100
653	Fire Station (District)	50
654	Fire Station (Local / Retained)	20
656	Ambulance Station	50
657	Police Station (Constabulary HQ)	100
658	Police Station (District HQ)	50
659	Police Station (Local)	50
661	Large Regional Hospital (>1000 beds) with A&E	1125
662	Large Regional Hospital (>1000 beds)	1000
663	Medium Sized Hospital (500 – 1000 beds) with A&E	950
664	Medium Sized Hospital (500 – 1000 beds)	750
665	Small Hospital (200 – 500 beds) with A&E	600
666	Small Hospital (200 – 500 beds)	350
667	Cottage Hospital (< 200 beds) with A&E	250
668	Cottage Hospital (<200 beds)	100
840	Sewage Treatment Works	500
901	Emergency Response Centre	1
911	Integrated Pollution Prevention Control (IPPC)	25
912	Waste Licence REGIS Site	25
913	Historic Landfill Site	25
914	Radioactive RAS Site (Active Licence)	25
915	Radioactive RAS Site (Active Disposal)	25
921 and 922	Pumping Station (Foul and Surface Water )	In line – 50 TPS small -100 TPS – large -500

Multi-Coloured Manual Code	Description	Weighting
923	Pumping Station (Potable Water)	1
932	Water Treatment Works	1500 (Max)
935	Electricity Sub-Station	10
936	Telephone Exchange	100
<b>Non-Domestic Properties</b>		
211	(High Street) Shop	1
213	Superstore / Department Store / Supermarket	10
214	Retail Warehouse	1
215	Showroom	1
216	Kiosk	1
217	Outdoor Market	1
218	Indoor Market	1
221	Vehicle Repair Garage	1
222	Petrol Filling Station	1
223	Car Showroom	1
224	Plant Hire	1
231	Hairdressing Salon	1
232	Betting Shop	1
233	Launderette	1
234	Pub / Social Club / Wine Bar	1
235	Restaurant	1
236	Cafe / Food Court	1
237	Post Office	1
238	Garden Centre	1
310	Offices (Non-Specific)	1
311	Computer Centres (Hi-Tech)	1
320	Bank / Building Society	1
410	Warehouse (including store)	1
411	Warehouse (Electrical)	1
412	Warehouse (Non-Frozen)	1
413	Warehouse (Frozen)	1
420	Land Used for Storage	1
430	Road Haulage	1
511	Hotel	1
512	Boarding House	1

Multi-Coloured Manual Code	Description	Weighting
513	Caravan Site (Mobile) / Camping	1
514	Caravan Site (Static)	1
515	Self-Catering Unit	1
516	Hostel / Prison	1
517	Bingo Hall	1
518	Theatre / Cinema	1
519	Shelter	1
521	Sports Ground and Playing Field	1
522	Golf Course	1
523	Sport and Leisure Centre	1
524	Amusement Arcade / Park	1
525	Football Ground / Stadium	1
526	Mooring / Wharf / Marina	1
527	Swimming Pool	1
615	Halls of Residence (250> beds)	50
616	Halls of Residence (100 – 250 beds)	25
617	Halls of Residence (50 – 100 beds)	10
618	Halls of Residence (<50 beds)	5
630	Community Centre / Hall	1
640	Library	1
670	Museum	1
680	Law Court	1
690	Church / Chapel	1
810	Workshop	1
820	Factory / Works / Mill	1
830	Extractive / Heavy Industry	1
850	Laboratory	1
920	Public Convenience	1
950	Dock Hereditament	1
960	Electricity Hereditament	1
999	General Commercial	1
	Motorway (50,000 > vehicles per 16 hours)	600
	Motorway (<50,000 vehicles per 16 hours)	500
	Trunk Road (50,000> vehicles per 16 hours)	600
	Trunk Road (40,000 – 50,000 vehicles per 16 hours)	500

Multi-Coloured Manual Code	Description	Weighting
	Trunk Road (30,000 – 40,000 vehicles per 16 hours)	400
	Trunk Road (20,000 – 30,000 vehicles per 16 hours)	300
	Trunk Road (<20,000 vehicles per 16 hours)	200
	County Highway (30,000> vehicles per 16 hours)	400
	County Highway (20,000 – 30,000 vehicles per 16 hours)	300
	County Highway (10,000 – 20,000 vehicles per 16 hours)	200
	County Highway ( < 10,000 vehicles per 16 hours)	100
	Priority Route (to Emergency Service Centres)	500
	Guided Busway	50
	Railway	600
	Special Area of Conservation (SAC)	25
	Special Area of Protection (SPA)	25
	RAMSAR Site	25
	Site of Special Scientific Interest (SSSI)	25
	County / City Wildlife Site	10
	County / City Nature Reserve	10
	Ancient Woodland / Fens / ESAs	10
	National Park	10
	County Park	10
	Park / Garden of Special Historical Interest	10
	National Trust Site	10
	English Heritage Site	10
	RSPB Reserve	10
	Scheduled Ancient Monument (SAM)	1
	Agricultural Land (Grade 1)	5
	Agricultural Land (Grade 2)	4
	Agricultural Land (Grade 3)	3
<b>Cultural</b>		
1901	Listed Building	1